URBOS

BIRO ZA PROSTORNO PLANIRANJE,
URBANIZAM I ZAŠTITU OKOLIŠA
d.o.o. SPLIT, Karamanova 11

BR. ELABORATA: 666/15.

IZMJENE I DOPUNE (VI)
PROSTORNOG PLANA UREĐENJA GRADA OMIŠA

Knjiga 2

B Grafički dio (kartografski prikazi u mjerilu 1:5000)

4. GRAĐEVINSKA PODRUČJA NASELJA

Ovaj elaborat sastavni je dio Odluke o donošenju Izmjena i dopuna Prostornog plana uređenja grada Omiša (VI) („Službeni glasnik Grada Omiša“, broj 15/2015.)

Klasa: 350-01/15-01/24
Urbroj: 2155/01-05-15-97
Omiš, 22. prosinca 2015. godine

GRAD OMIŠ
GRADSKO VIJEĆE
PREDSJEDNIK GRADSKOG VIJEĆA
Zvonko Močić, dr.med.

…….

Omiš, prosinac 2015.

URBOS

BIRO ZA PROSTORNO PLANIRANJE,
URBANIZAM I ZAŠTITU OKOLIŠA
d.o.o. SPLIT, Karamanova 11
Broj elaborata: 666/15

Županija:	SPLITSKO DALMATINSKA		
Grad:	OMIŠ		
Naziv prostornog plana:	IZMJENE I DOPUNE (VI) PROSTORNOG PLANA UREĐENJA GRADA OMIŠA		
Naziv kartografskog prikaza:	GRAĐEVINSKA PODRUČJA NASELJA		
Broj kartografskog prikaza:	**4.**	Mjerilo kartografskog prikaza:	**1: 5000**
Odluka o izradi Izmjena i dopuna prostornog plana uređenja Grada Omiša: "Službeni glasnik Grada Omiša", broj 9/15.		Odluka predstavničkog tijela o donošenju plana: "Službeni glasnik Grada Omiša", broj 15/15.	
Javna rasprava (datum objave): 18. rujna 2015. "Slobodna Dalmacija"; mrežne stranice Grada Omiša, Splitsko-dalmatinske županije i Ministarstva graditeljstva i prostornog uređenja		Javni uvid održan: od: 28. rujna 2015. do: 06. listopada 2015.	
Pečat tijela odgovornog za provođenje javne rasprave:		Odgovorna osoba za provođenje javne rasprave: NENO MIMICA, dipl. ing. građ.	
Suglasnost na plan prema članku 108. Zakona o prostornom uređenju ("Narodne novine" br.153/13.) broj suglasnosti klasa: 350-02/15-11/57 Urb. broj: 531-05-15-02 datum: 7. prosinca 2015.			
Pravna osoba/tijelo koje je izradilo plan:	URBOS doo SPLIT Biro za prostorno planiranje, urbanizam i zaštitu okoliša		
Pečat pravne osobe/tijela koje je izradilo plan:		Odgovorna osoba: GORDANA RADMAN, dipl. ing. arh.	
Koordinator plana:	GORDANA RADMAN, dipl. ing. arh.		
Stručni tim u izradi plana: 1. GORDANA RADMAN, dipl. ing. arh. 2. MAJA MADIRACA, dipl. oec. 3. Dr. sc. ZORAN RADMAN, znanst.suradnik 4. JELENA BOROTA, mag. ing. arh.		5. LARISA BAČIĆ, dipl. ing. građ. 6. IVANA BUBIĆ, univ.spec.oec. 7. MISLAV MADIRACA, stud.oec. 8. ANA PASTUOVIĆ, mag.ing.aedif.	
Pečat predstavničkog tijela:		Predsjednik predstavničkog tijela: (ime, prezime i potpis)	
Istovjetnost ovog prostornog plana s izvornikom ovjerava: (ime, prezime i potpis)		Pečat nadležnog tijela:	

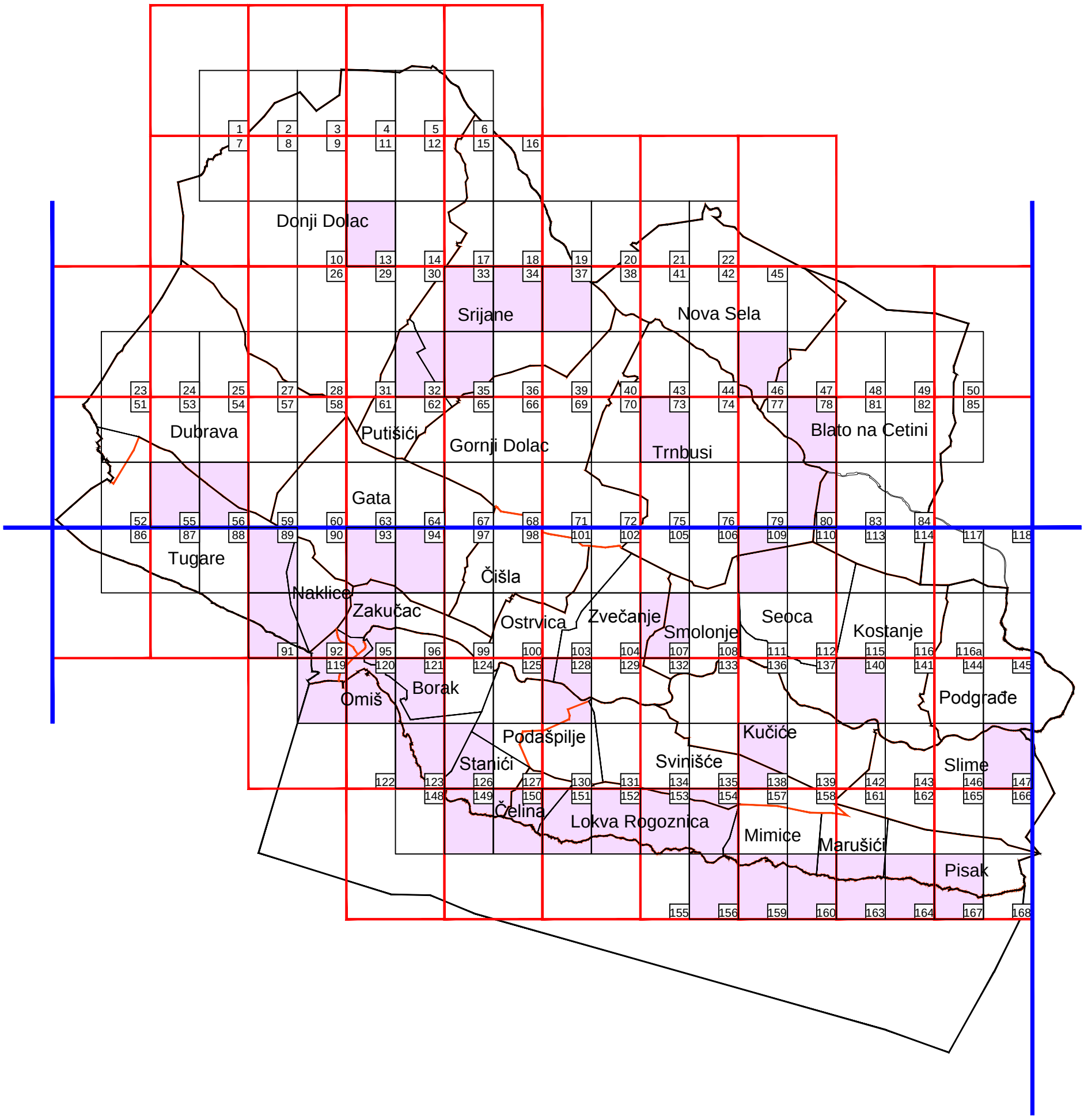

URBOS

BIRO ZA PROSTORNO PLANIRANJE, URBANIZAM I ZAŠTITU OKOLIŠA
d.o.o. SPLIT, Karamanova 11

BR. ELABORATA: 666/15.

GRANICE

GRANICA GRADA

GRANICA NASELJA

GRANICA KATASTARSKE OPĆINE

GRANICA ZAŠTIĆENOG OBALNOG MORA 300 m OD OBALNE CRTE

PROSTOR OGRANIČENJA 1000 m OD OBALNE CRTE

GRANICA 100 m OD OBALNE CRTE

OBUHVAT OBVEZNE IZRADE URBANISTIČKOG PLANA UREĐENJA

OBUHVAT DONESENIH URBANISTIČKIH PLANOVA UREĐENJA

OBUHVAT URBANE SANACIJE

a b OBUHVAT POVIJESNE GRADSKE CJELINE (zona a, zona b)

ŽIČARA

ZAŠTITNI KORIDOR CESTE

OS TUNELA (brza cesta Trogir-Omiš)

ORIJENTACIJSKA TRASA OBILASKA CENTRA OMIŠA

OBLIKOVANJE OBALE

KORIDOR ZA SMJEŠTAJ DUŽOBALNE ŠETNICE

RAZVOJ I UREĐENJE POVRŠINA NASELJA I POVRŠINA IZVAN NASELJA

GRANICA GRAĐEVINSKOG PODRUČJA NASELJA (unutar prostora ograničenja)

GRANICA GRAĐEVINSKOG PODRUČJA IZVAN NASELJA (u i izvan prostora ograničenja)

izgr. ne izgr.

IZGRAĐENI I NEIZGRAĐENI DIO GRAĐEVINSKOG PODRUČJA NASELJA

M2 MJEŠOVITA NAMJENA
M2 - pretežito poslovna, M3 - pretežito turistička

NEIZGRAĐENI UREĐENI DIO GRAĐEVINSKOG PODRUČJA NASELJA

D JAVNA I DRUŠTVENA NAMJENA (u građevinskom području naselja)

GOSPODARSKA NAMJENA

izgr. ne izgr.

I1 PROIZVODNA
I1 - pretežito industrijska, I2 - pretežito zanatska

K1 POSLOVNA NAMJENA
K1 - pretežito uslužna, K2 - pretežito trgovačka

T1 UGOSTITELJSKO-TURISTIČKA NAMJENA
T1 - hotel, T2 - turističko naselje, T3 - kamp

R1 ŠPORTSKO-REKREACIJSKA NAMJENA
R1 - sportski centar, R2 - rekreacija, R3 - kupalište

Z UREĐENE ZELENE POVRŠINE
Z1 - u naselju, Z - izvan naselja

IS POVRŠINE INFRASTRUKTURNIH SUSTAVA
(linijske i površinske infrastrukturne građevine državnog i županijskog značaja)

GROBLJE I (ILI) SAKRALNA GRAĐEVINA

SVETIŠTE

POMORSKI PROMET

MORSKA LUKA ZA JAVNI PROMET

MORSKA LUKA LOKALNOG ZNAČAJA

MORSKA LUKA ŽUPANIJSKOG ZNAČAJA

MORSKA LUKA POSEBNE NAMJENE

LN LUKA NAUTIČKOG TURIZMA

LS ŠPORTSKA LUKA

RP RADIONICA ZA REMONT I IZRADU PLOVILA

List 11

List 10

List 14

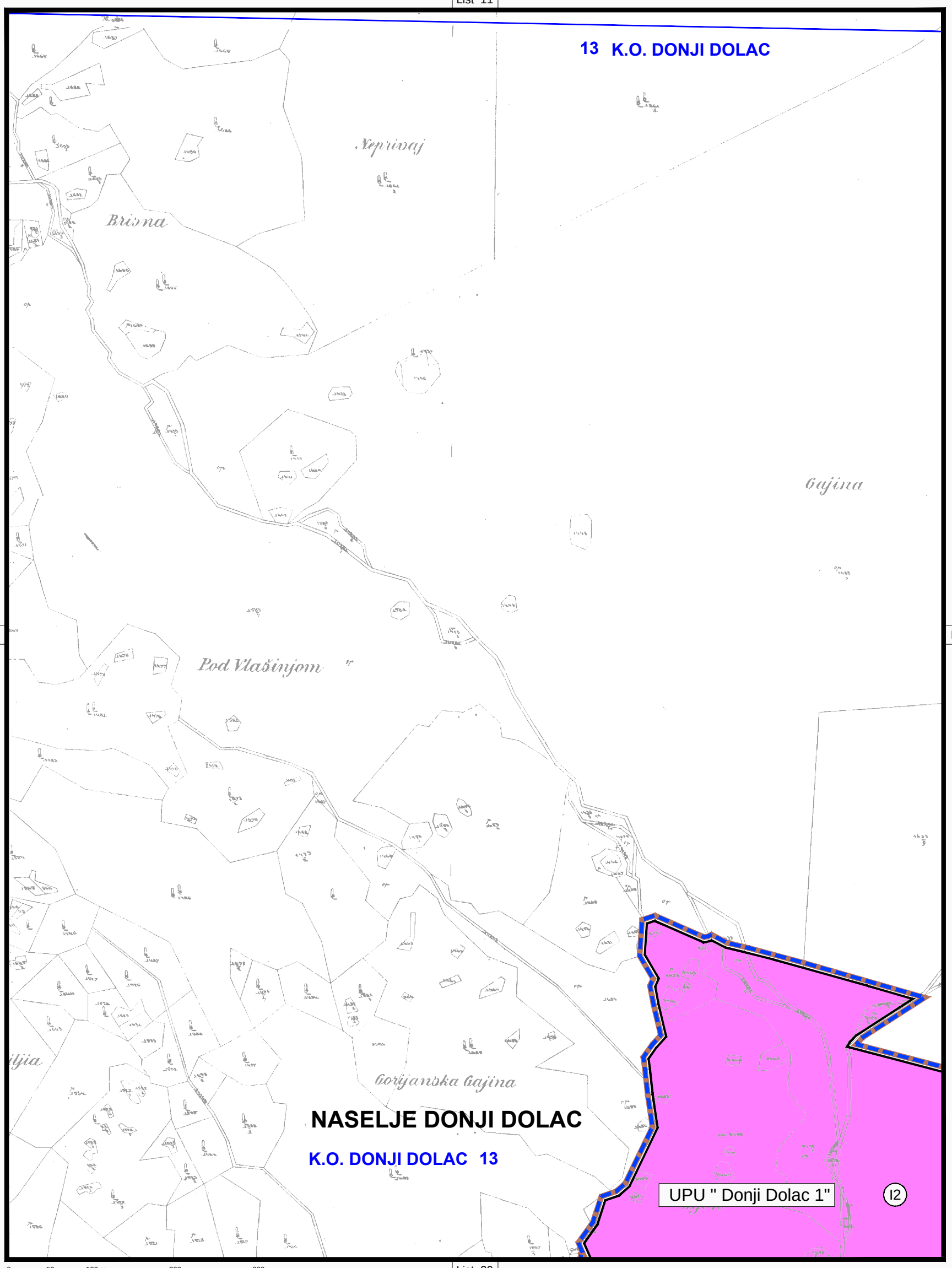

0 50 100 m 200 300

List 29

IZMJENE I DOPUNE
PROSTORNOG PLANA UREĐENJA GRADA OMIŠA

GRAĐEVINSKA PODRUČJA NASELJA

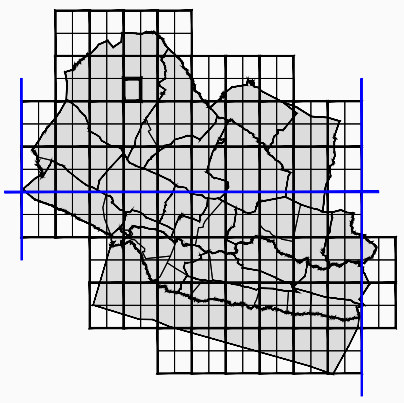

List 13

URBOS

BIRO ZA PROSTORNO PLANIRANJE, URBANIZAM I ZAŠTITU OKOLIŠA
d.o.o. SPLIT, Solurat 22

BR. ELABORATA: 666/15.

K.O. SRIJANE 9, 12, 13

POLJICA 34 d

List 30

List 31

List 35

List 62

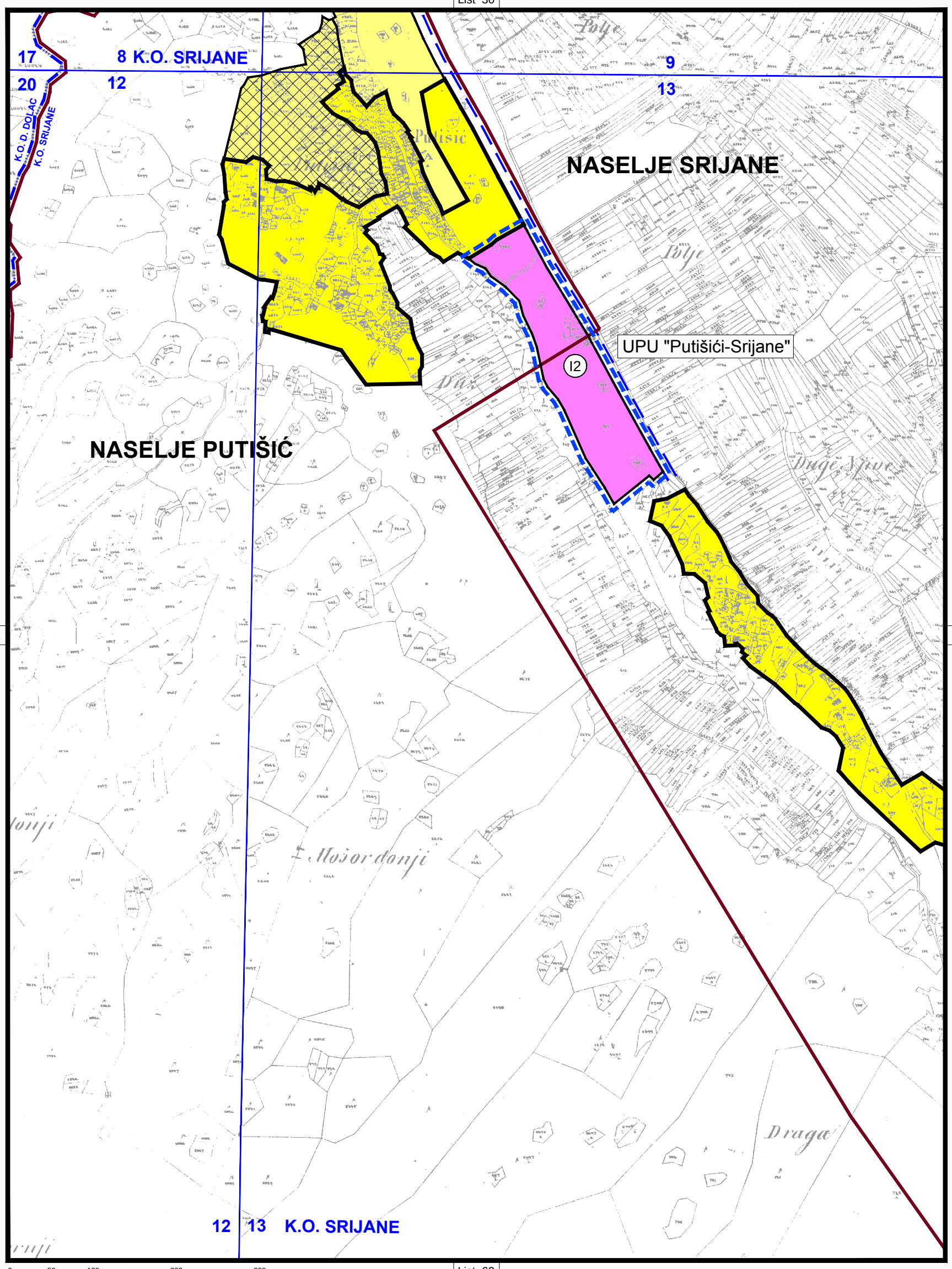

0 50 100 m 200 300

IZMJENE I DOPUNE
PROSTORNOG PLANA UREĐENJA GRADA OMIŠA

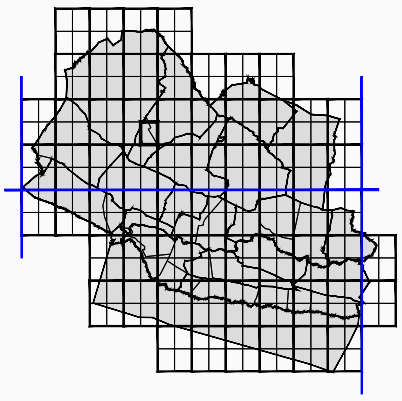

GRAĐEVINSKA PODRUČJA NASELJA
MJ 1:5000

List 32

URBOS
BIRO ZA PROSTORNO PLANIRANJE, URBANIZAM I ZAŠTITU OKOLIŠA
d.o.o. SPLIT, Karamanova 11
BR. ELABORATA: 666/15.

K.O. SRIJANE 9, 10

List 17

POLJICA 35 a

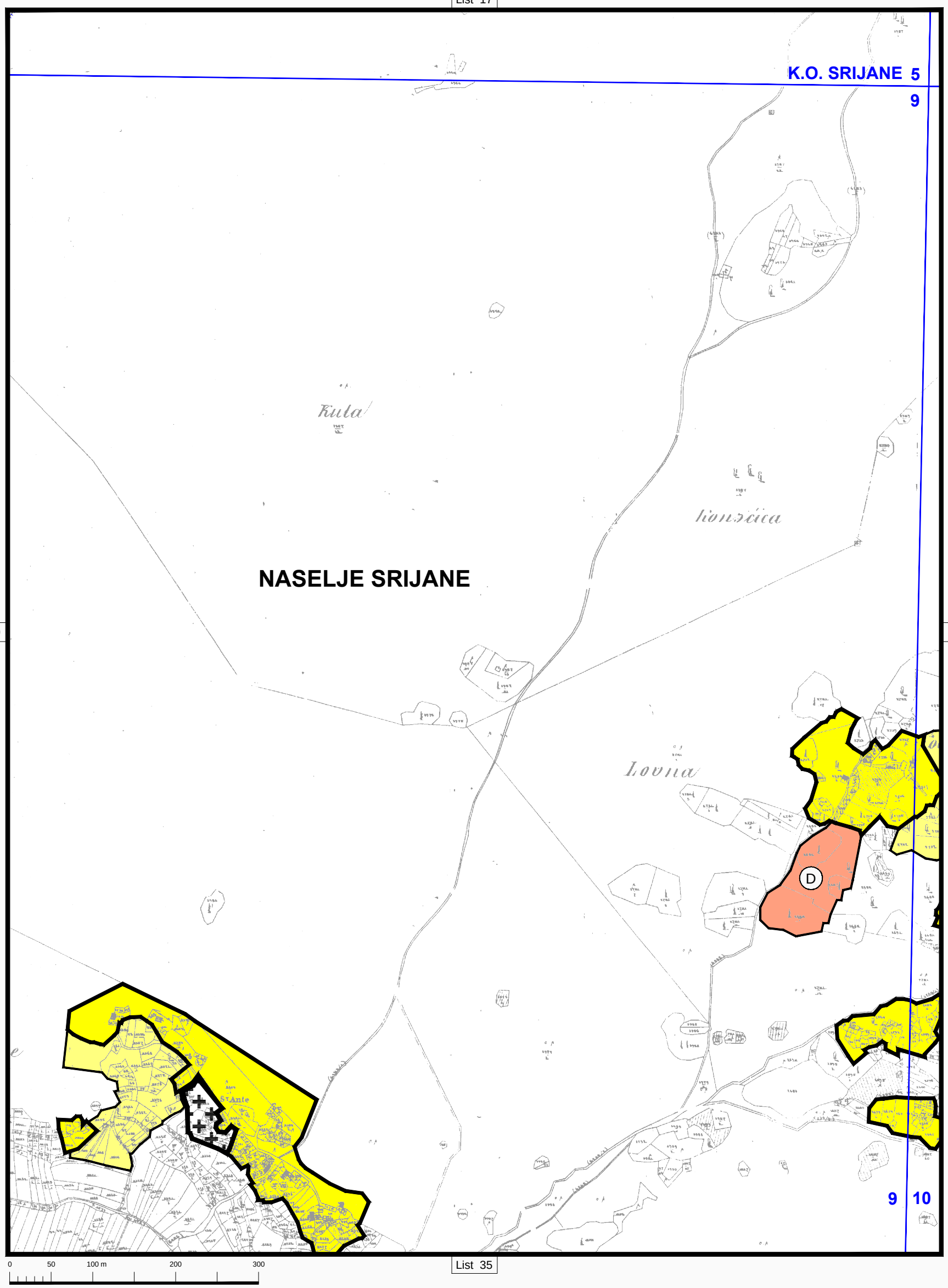

List 30

List 34

0 50 100 m 200 300

List 35

IZMJENE I DOPUNE
PROSTORNOG PLANA UREĐENJA GRADA OMIŠA

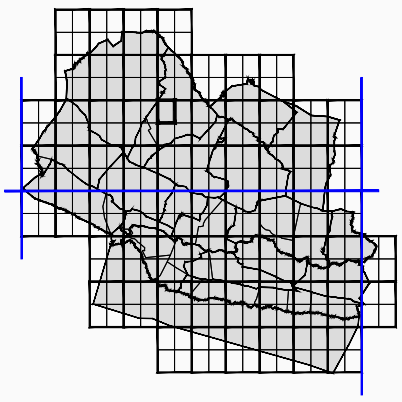

GRAĐEVINSKA PODRUČJA NASELJA
MJ 1:5000

List 33

URBOS

BIRO ZA PROSTORNO PLANIRANJE, URBANIZAM I ZAŠTITU OKOLIŠA
d.o.o. SPLIT, Karamanova 11

BR. ELABORATA: 666/15.

K.O. SRIJANE 10

List 18

POLJICA 35 b

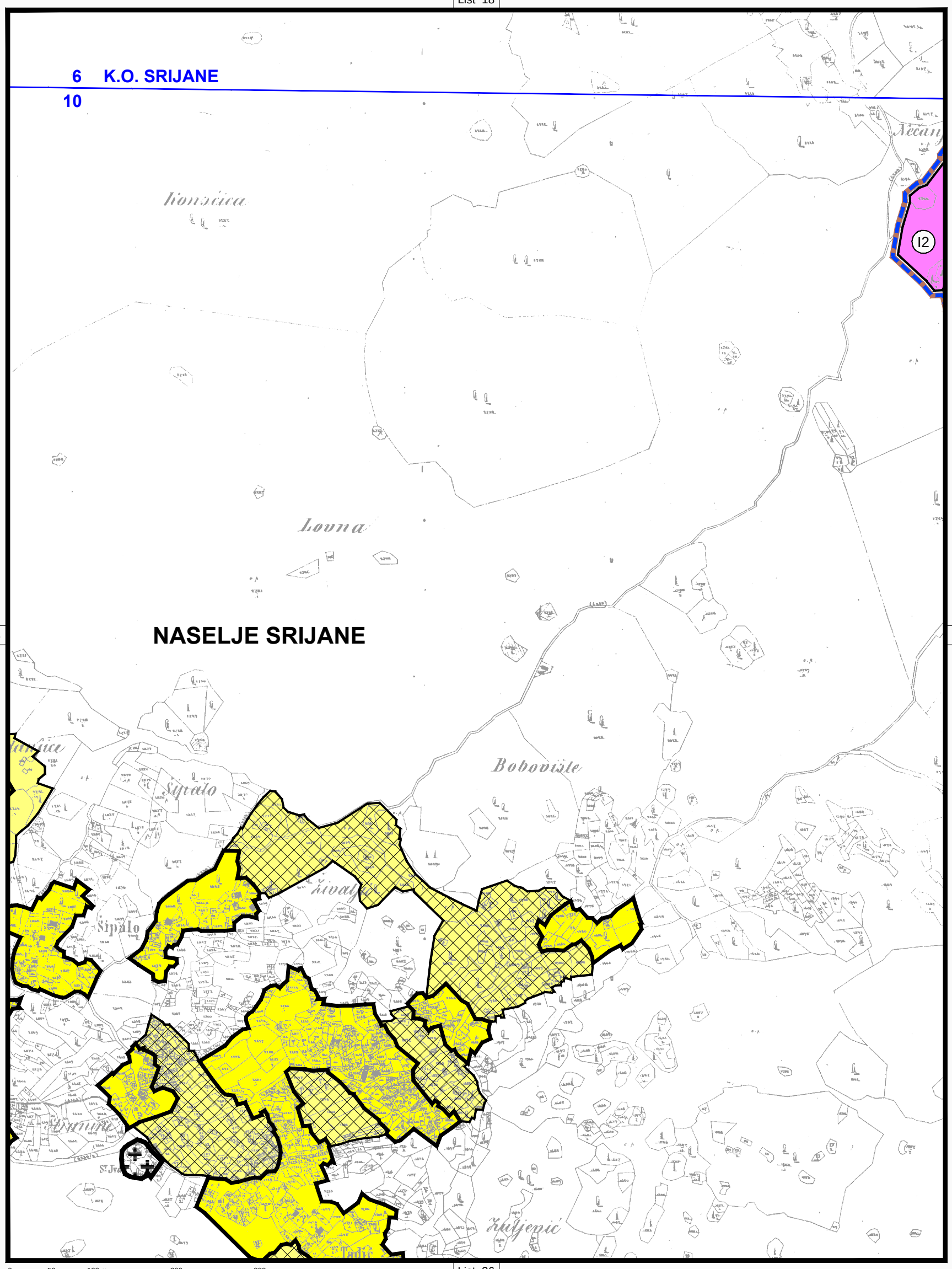

List 33

List 37

List 36

0 50 100 m 200 300

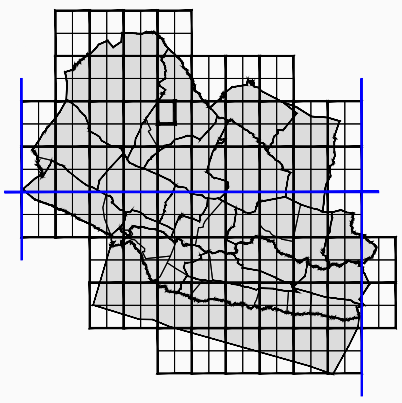

IZMJENE I DOPUNE
PROSTORNOG PLANA UREĐENJA GRADA OMIŠA

GRAĐEVINSKA PODRUČJA NASELJA
MJ 1:5000

List 34

URBOS

BIRO ZA PROSTORNO PLANIRANJE, URBANIZAM I ZAŠTITU OKOLIŠA
d.o.o. SPLIT, Karamanova 11

BR. ELABORATA: 666/15.

K.O. SRIJANE 13

List 33

POLJICA 35 c

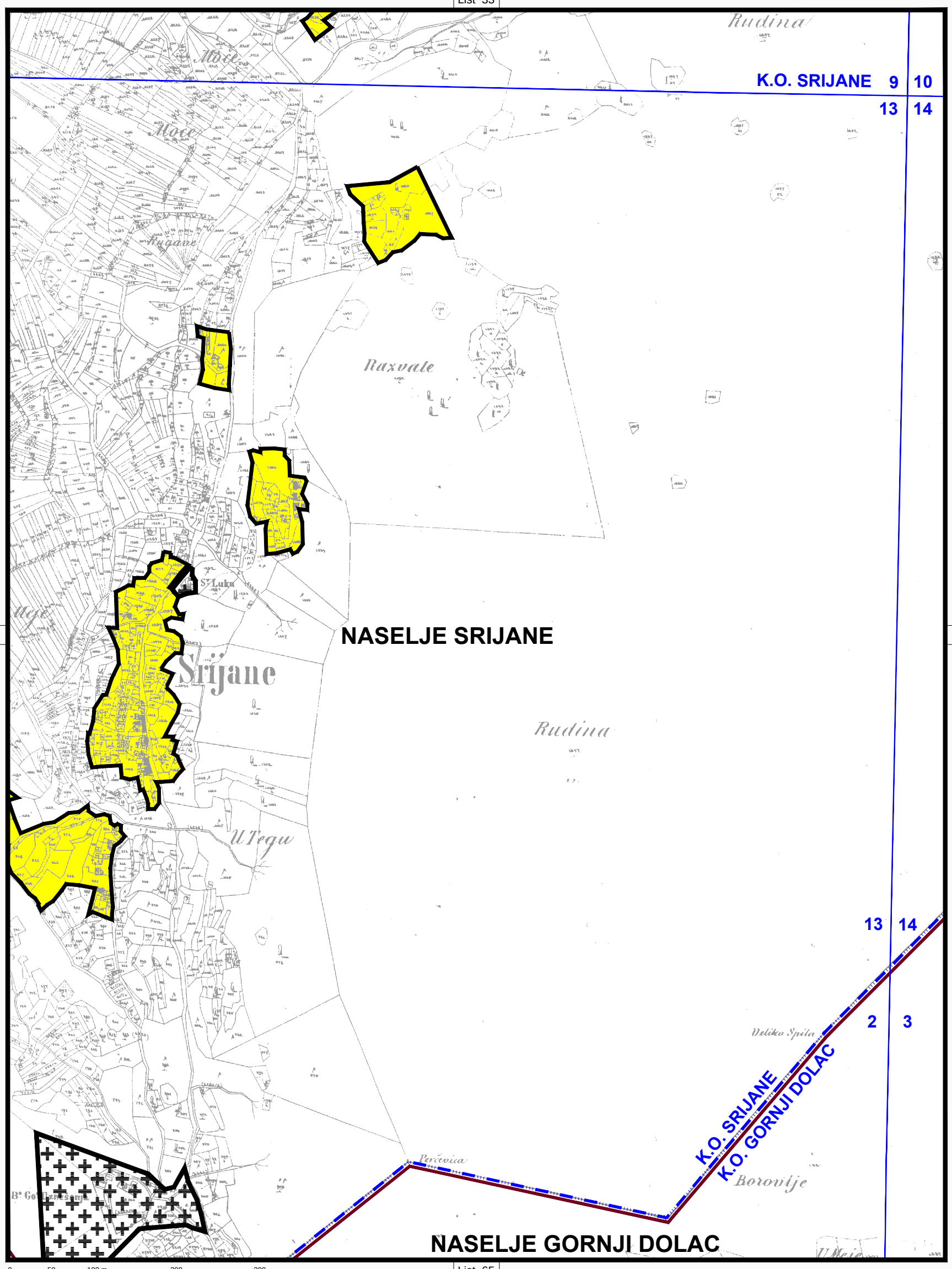

List 32

List 36

List 65

0 50 100 m 200 300

IZMJENE I DOPUNE
PROSTORNOG PLANA UREĐENJA GRADA OMIŠA

GRAĐEVINSKA PODRUČJA NASELJA
MJ 1:5000

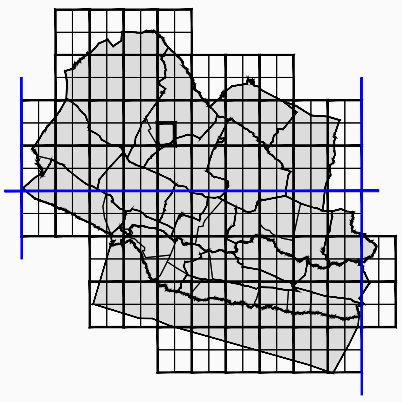

List 35

URBOS

BIRO ZA PROSTORNO PLANIRANJE, URBANIZAM I ZAŠTITU OKOLIŠA d.o.o. SPLIT, Karamanova 11

BR. ELABORATA: 666/15.

K.O. SRIJANE 6, 10, 11

List 19

POLJICA 36 a

List 34

List 38

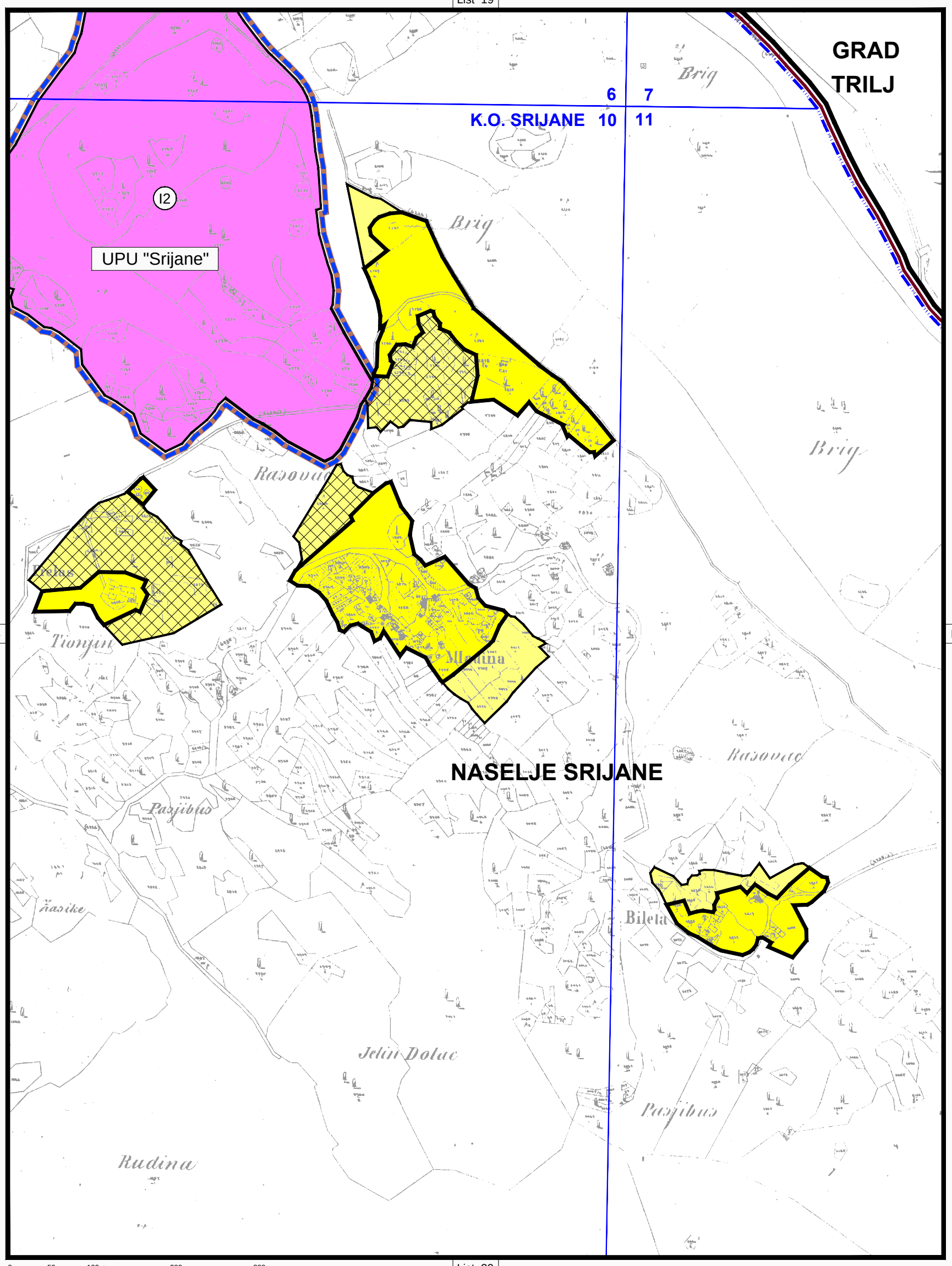

0 50 100 m 200 300

List 39

IZMJENE I DOPUNE
PROSTORNOG PLANA UREĐENJA GRADA OMIŠA

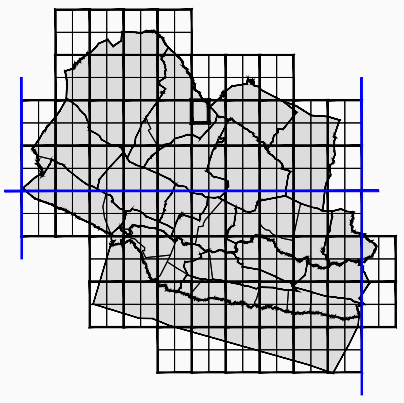

GRAĐEVINSKA PODRUČJA NASELJA
MJ 1:5000

List 37

URBOS

BIRO ZA PROSTORNO PLANIRANJE, URBANIZAM I ZAŠTITU OKOLIŠA
d.o.o. SPLIT, Karamanova 11

BR. ELABORATA: 666/15.

K.O. NOVA SELA 12, 13
K.O. TRNBUSI, BLATO NA CETINI

POLJICA 38 c

List 45

List 44

List 47

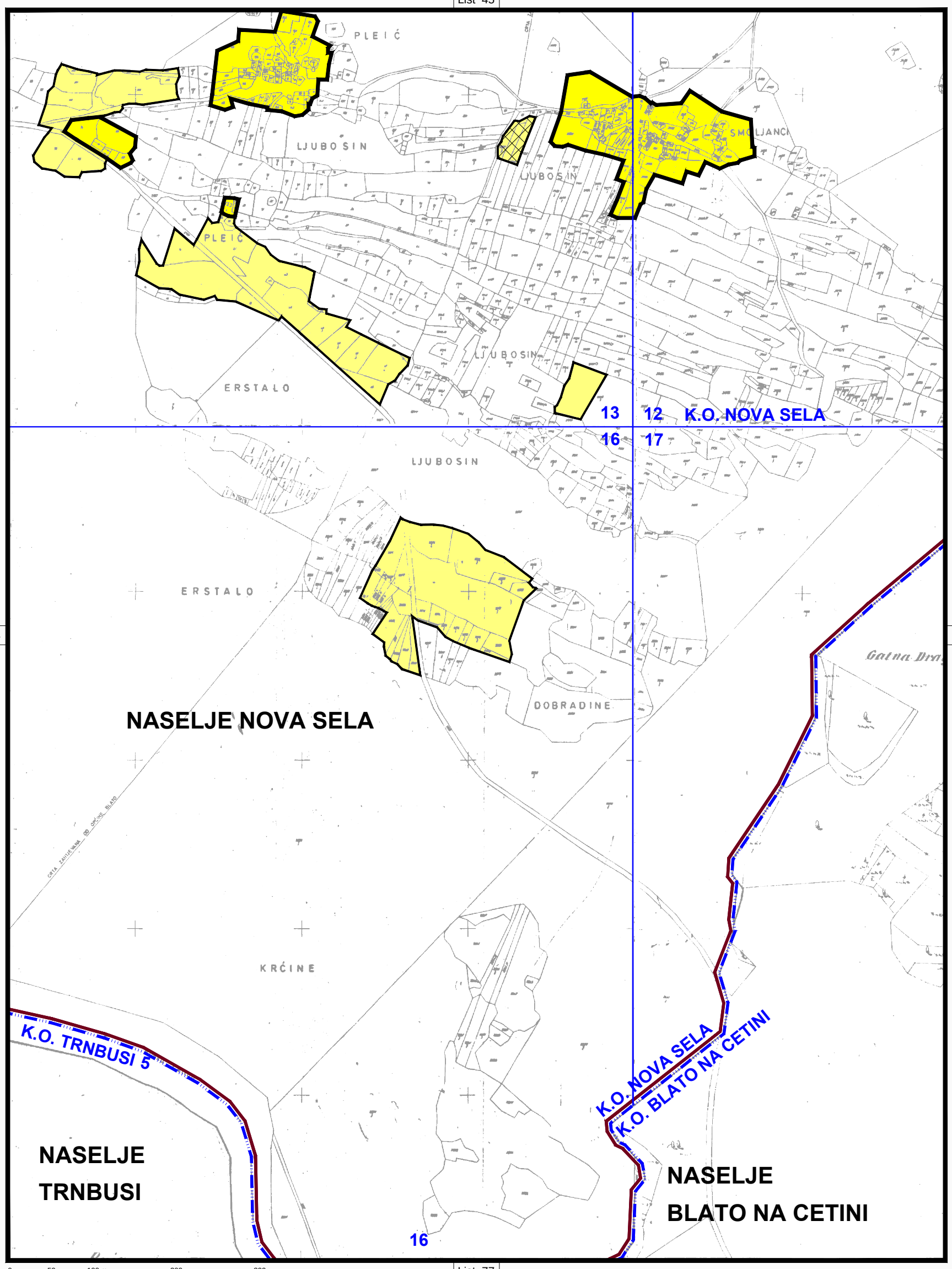

0 50 100 m 200 300

List 77

IZMJENE I DOPUNE
PROSTORNOG PLANA UREĐENJA GRADA OMIŠA

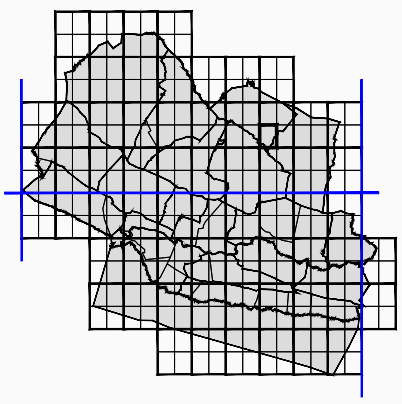

GRAĐEVINSKA PODRUČJA NASELJA
MJ 1:5000

List 46

URBOS
BIRO ZA PROSTORNO PLANIRANJE, URBANIZAM I ZAŠTITU OKOLIŠA
d.o.o. SPLIT, Solurat 22
BR. ELABORATA: 666/15.

K.O. TUGARE 4, 5

POLJICA 42 c

List 53

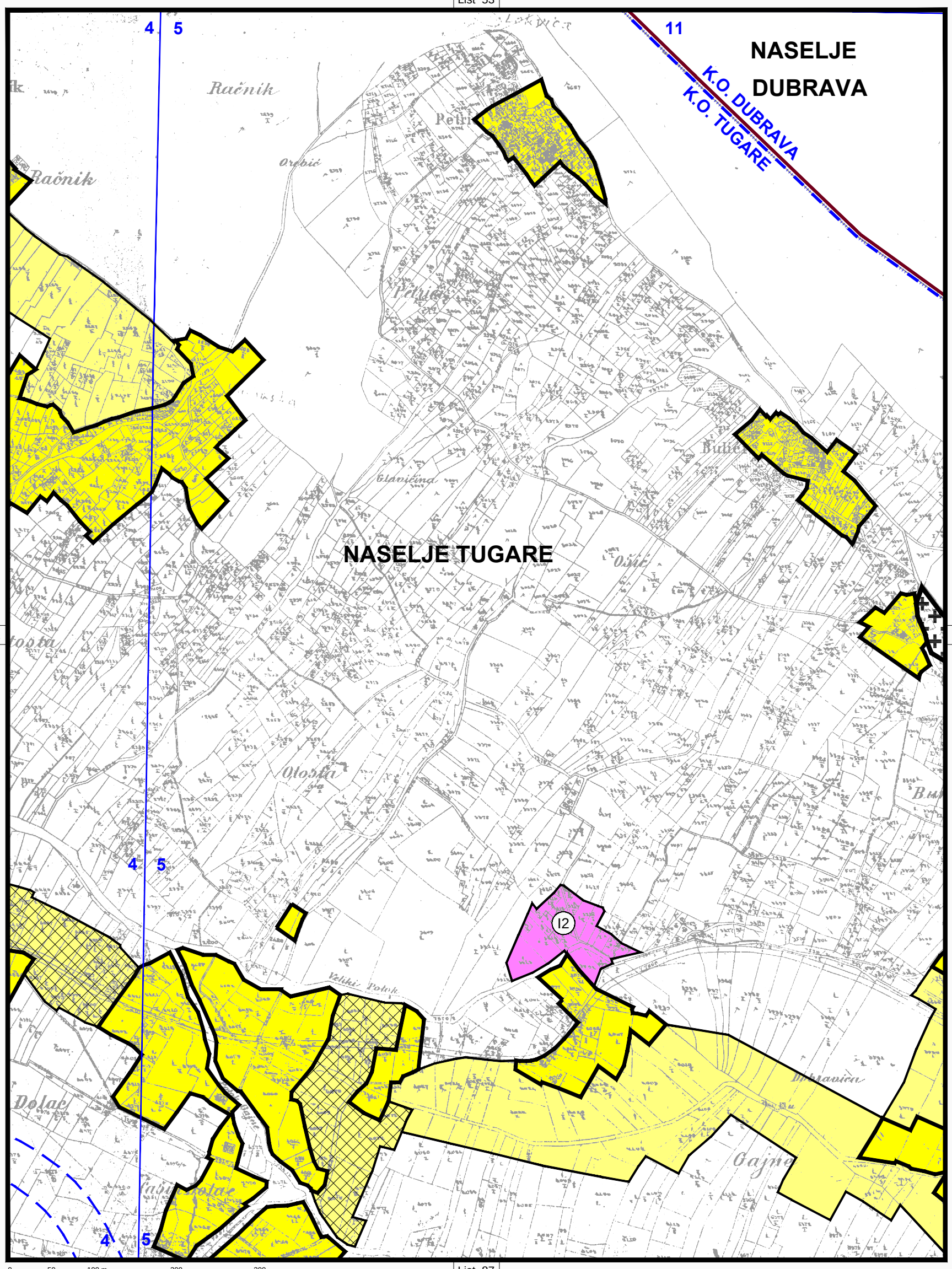

List 52

List 56

List 87

0 50 100 m 200 300

IZMJENE I DOPUNE
PROSTORNOG PLANA UREĐENJA GRADA OMIŠA

GRAĐEVINSKA PODRUČJA NASELJA
MJ 1:5000

List 55

URBOS
BIRO ZA PROSTORNO PLANIRANJE, URBANIZAM I ZAŠTITU OKOLIŠA
d.o.o. SPLIT, Karamanova 11
BR. ELABORATA: 666/15.

K.O. DUBRAVA
K.O. TUGARE 5

POLJICA 42 d

List 54

List 55

List 59

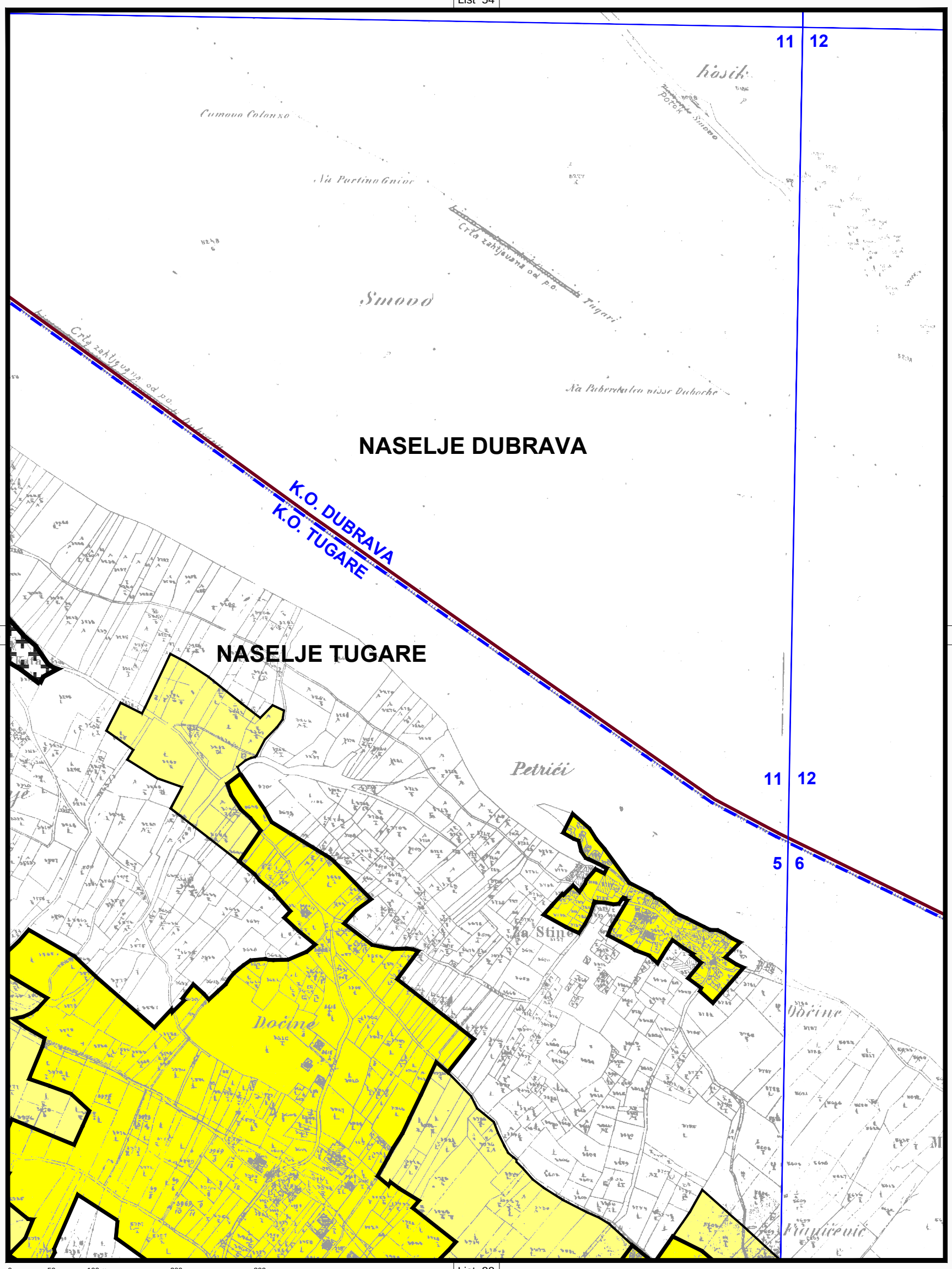

List 88

0 50 100 m 200 300

IZMJENE I DOPUNE
PROSTORNOG PLANA UREĐENJA GRADA OMIŠA

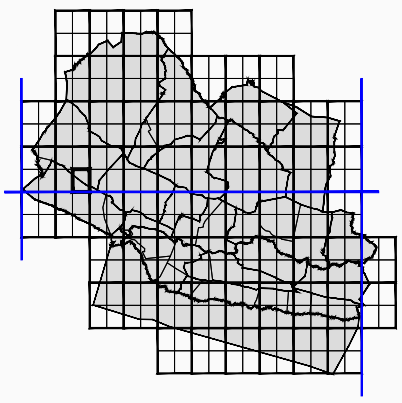

GRAĐEVINSKA PODRUČJA NASELJA
MJ 1:5000

List 56

URBOS
BIRO ZA PROSTORNO PLANIRANJE, URBANIZAM I ZAŠTITU OKOLIŠA
d.o.o. SPLIT, Karamanova 11
BR. ELABORATA: 666/15.

K.O. TRNBUSI 4, 7

POLJICA 47 a

List 43

List 70

List 74

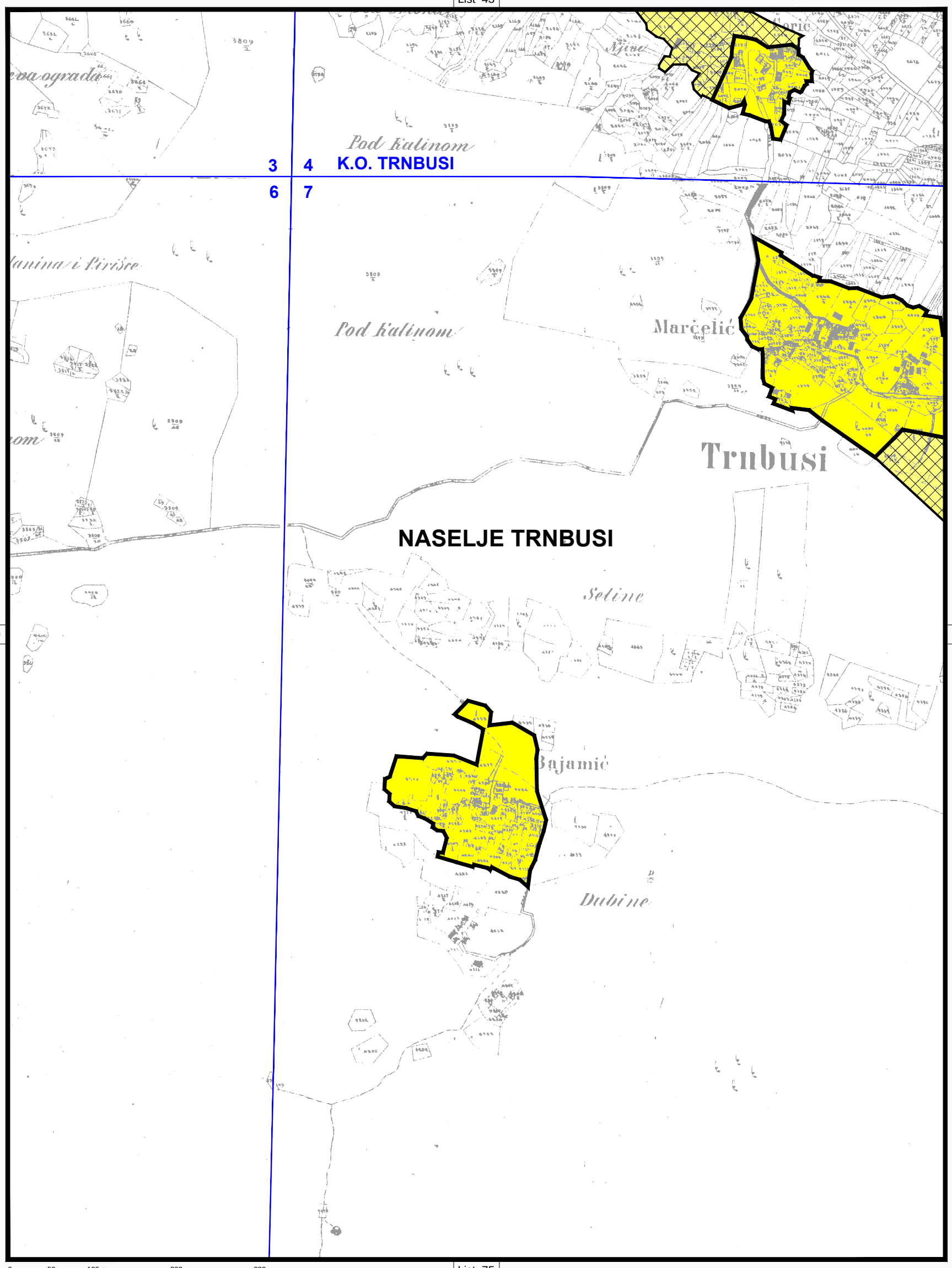

List 75

0 50 100 m 200 300

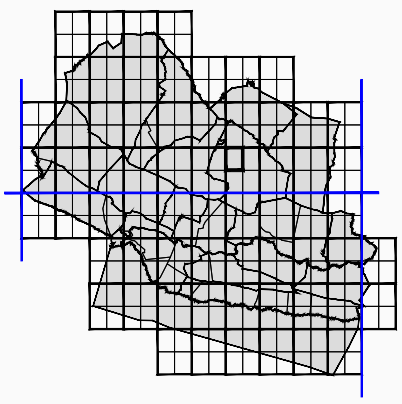

IZMJENE I DOPUNE
PROSTORNOG PLANA UREĐENJA GRADA OMIŠA

GRAĐEVINSKA PODRUČJA NASELJA
MJ 1:5000

List 73

URBOS

BIRO ZA PROSTORNO PLANIRANJE, URBANIZAM I ZAŠTITU OKOLIŠA
d.o.o. SPLIT, Karamanova 11

BR. ELABORATA: 666/15.

K.O. TRNBUSI
K.O. BLATO NA CETINI 8, 9

List 47

POLJICA 48 b

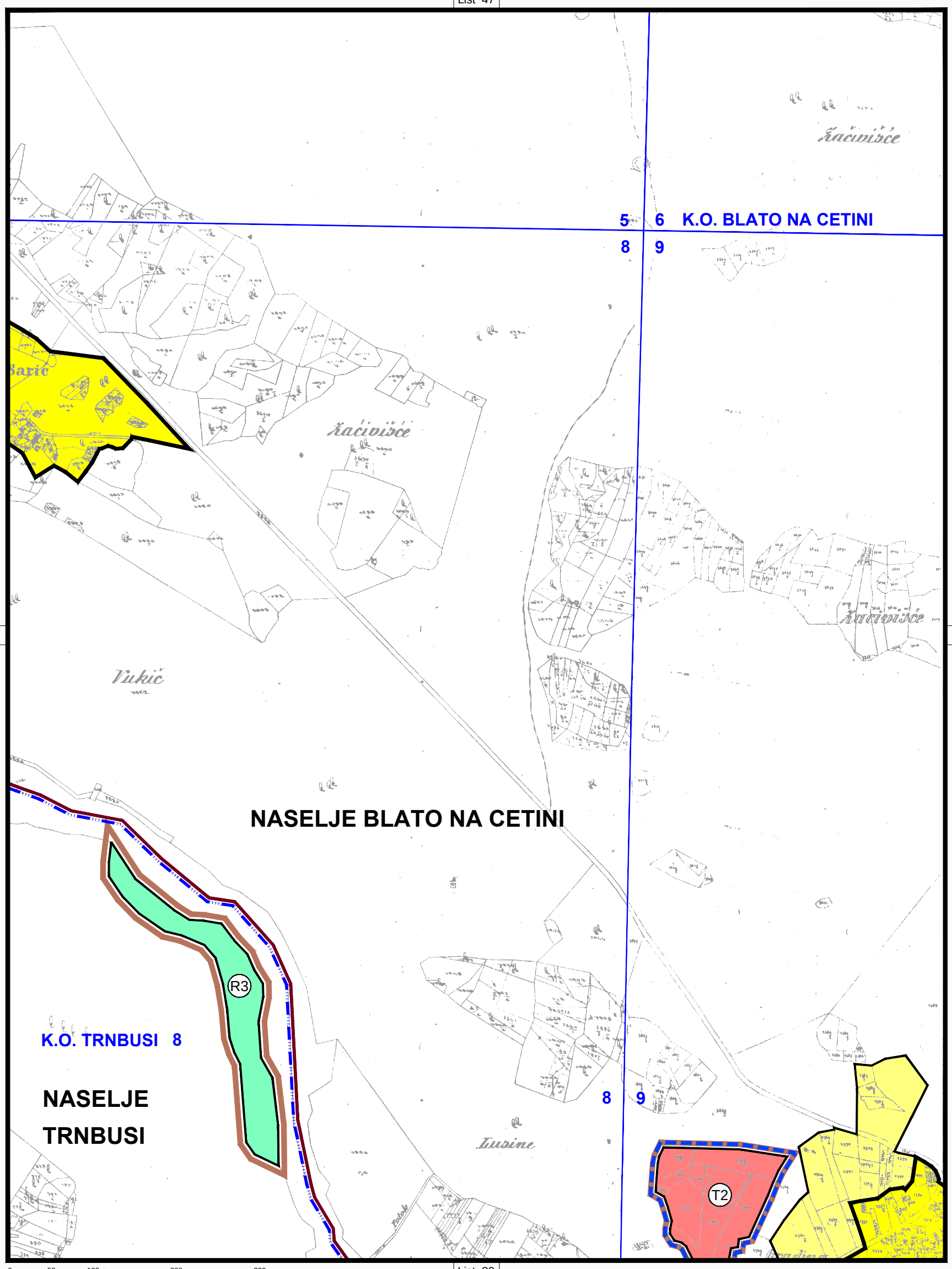

List 77

List 81

List 80

0 50 100 m 200 300

IZMJENE I DOPUNE
PROSTORNOG PLANA UREĐENJA GRADA OMIŠA

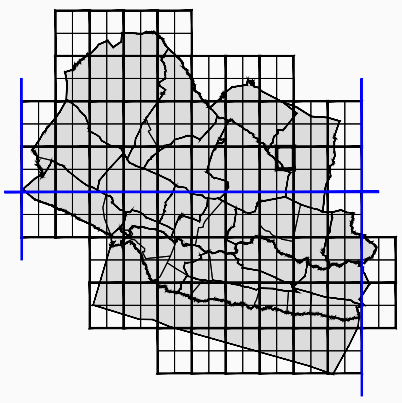

GRAĐEVINSKA PODRUČJA NASELJA
MJ 1:5000

List 78

URBOS
BIRO ZA PROSTORNO PLANIRANJE, URBANIZAM I ZAŠTITU OKOLIŠA
d.o.o. SPLIT, Karamanova 11
BR. ELABORATA: 666/15.

K.O. TRNBUSI, BLATO NA CETINI

List 78

POLJICA 48 d

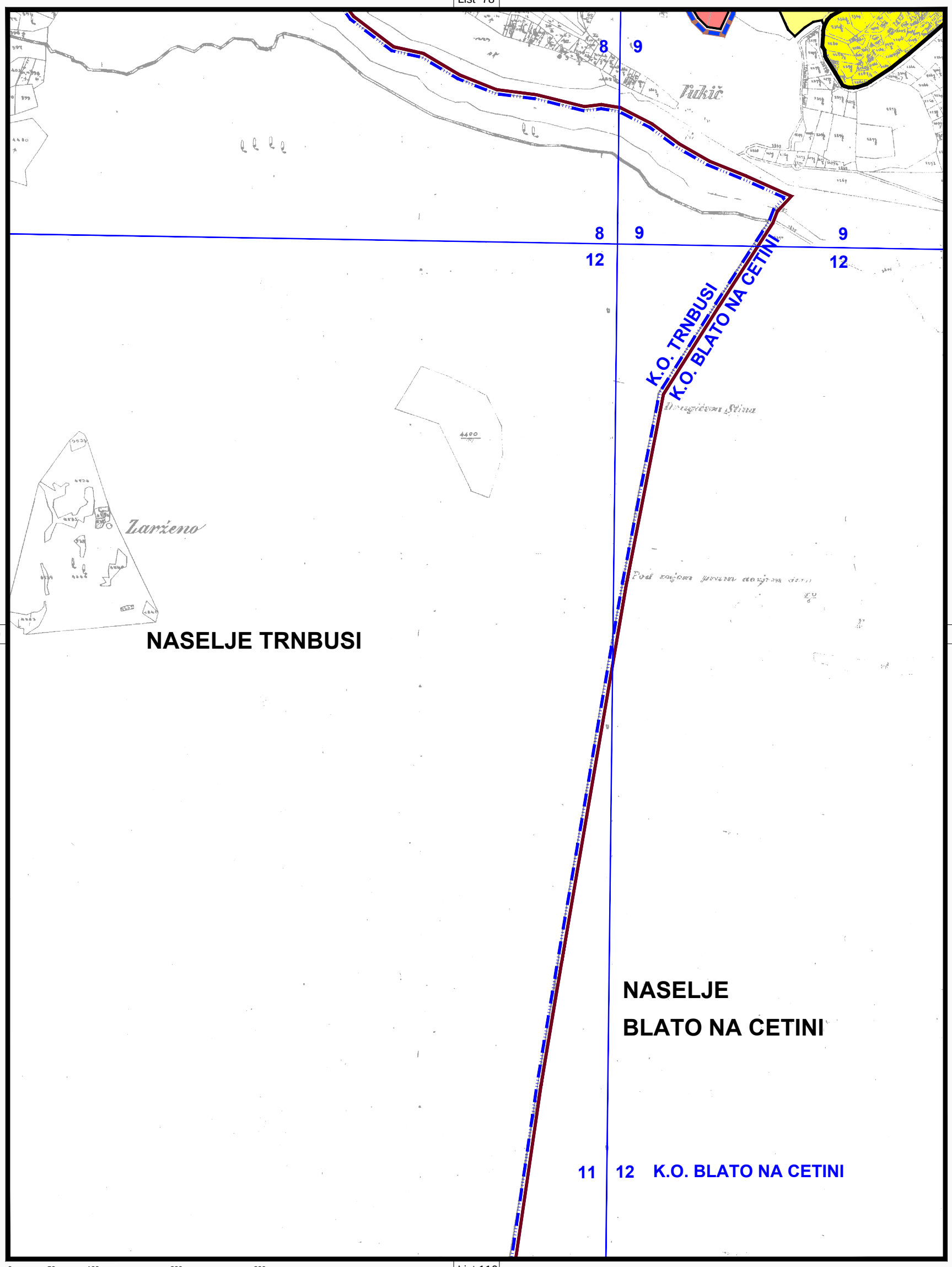

List 79

List 83

0 50 100 m 200 300

List 110

IZMJENE I DOPUNE
PROSTORNOG PLANA UREĐENJA GRADA OMIŠA

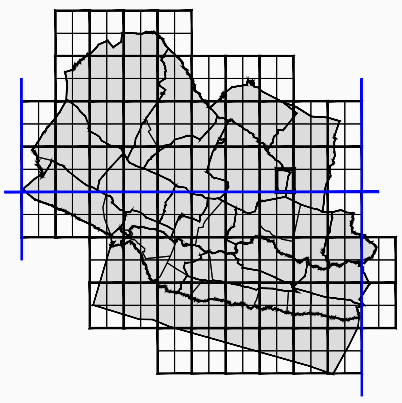

GRAĐEVINSKA PODRUČJA NASELJA
MJ 1:5000

List 80

URBOS
BIRO ZA PROSTORNO PLANIRANJE, URBANIZAM I ZAŠTITU OKOLIŠA
d.o.o. SPLIT, Karamanova 11
BR. ELABORATA: 666/15.

K.O. TUGARE 10

List 59

OMIŠ 3 a

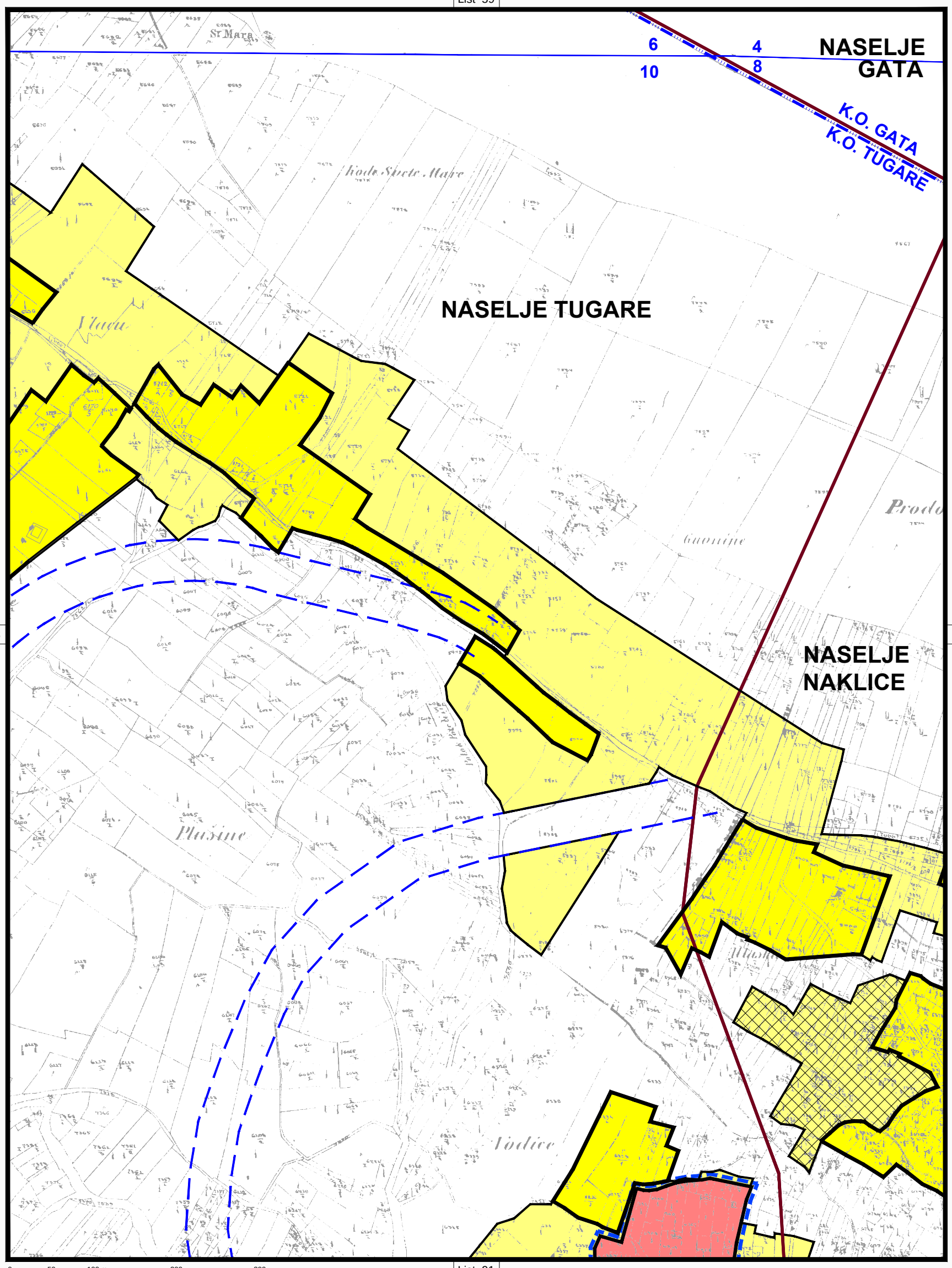

List 88

List 90

List 91

0 50 100 m 200 300

IZMJENE I DOPUNE
PROSTORNOG PLANA UREĐENJA GRADA OMIŠA

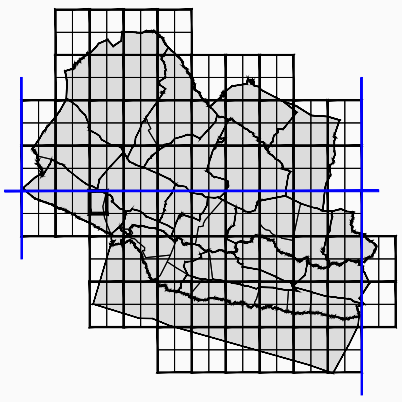

GRAĐEVINSKA PODRUČJA NASELJA
MJ 1:5000

List 89

URBOS

BIRO ZA PROSTORNO PLANIRANJE, URBANIZAM I ZAŠTITU OKOLIŠA
d.o.o. SPLIT, Karamanova 11

BR. ELABORATA: 666/15.

K.O. TUGARE

OMIŠ 3 c

List 89

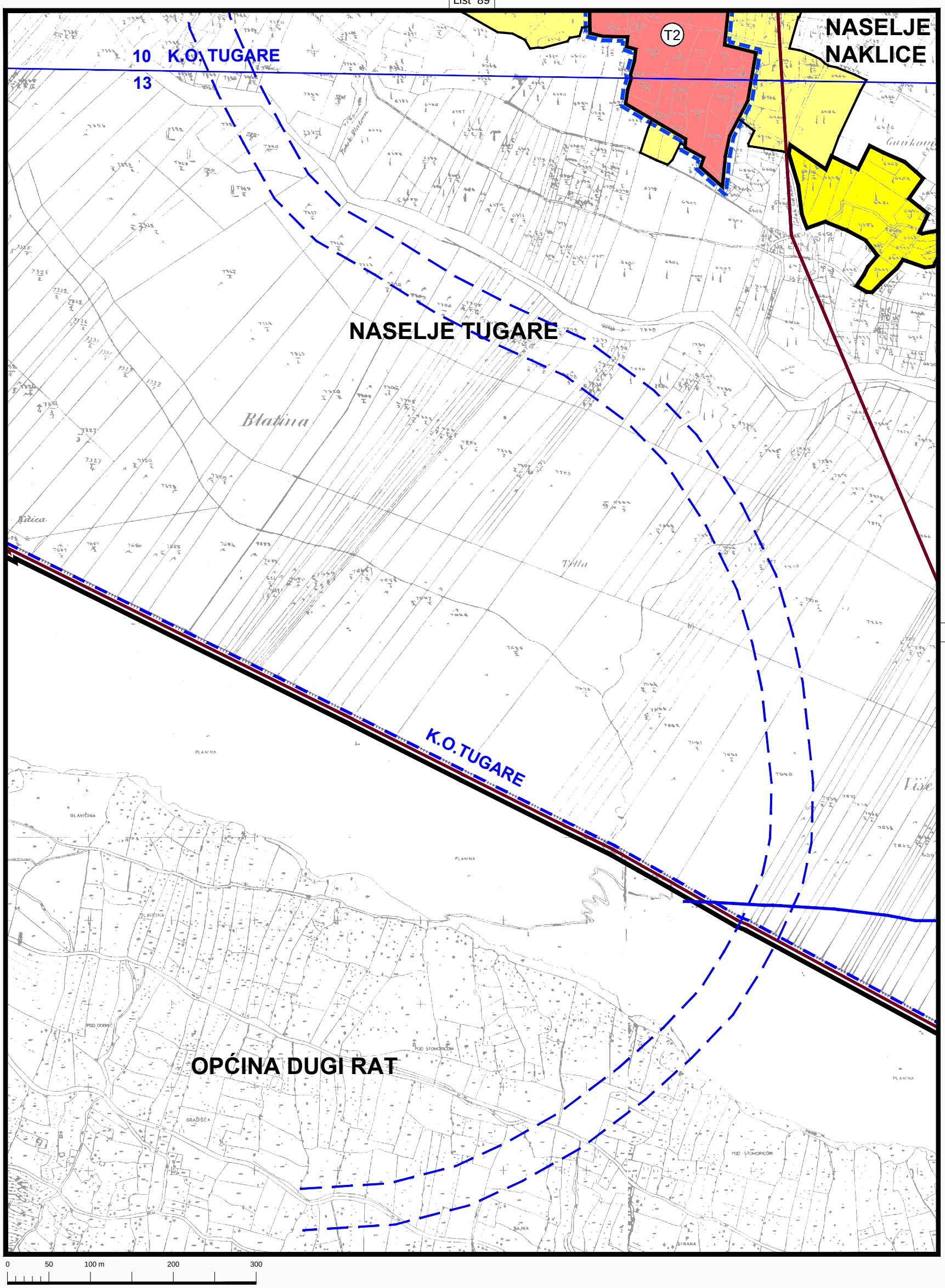

List 92

0 50 100 m 200 300

IZMJENE I DOPUNE
PROSTORNOG PLANA UREĐENJA GRADA OMIŠA

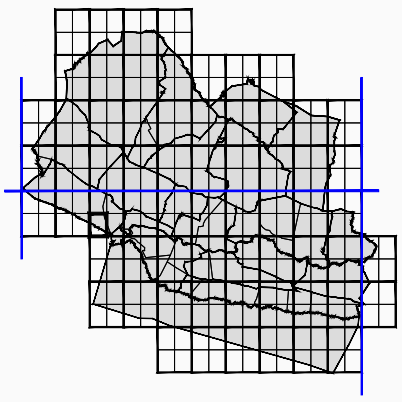

GRAĐEVINSKA PODRUČJA NASELJA
MJ 1:5000

List 91

URBOS
BIRO ZA PROSTORNO PLANIRANJE, URBANIZAM I ZAŠTITU OKOLIŠA
d.o.o. SPLIT, Karamanova 11
BR. ELABORATA: 666/15.

K.O. TUGARE 10, 11, 13, 14
K.O. DUĆE 13
K.O. ZAKUČAC

OMIŠ 3 d

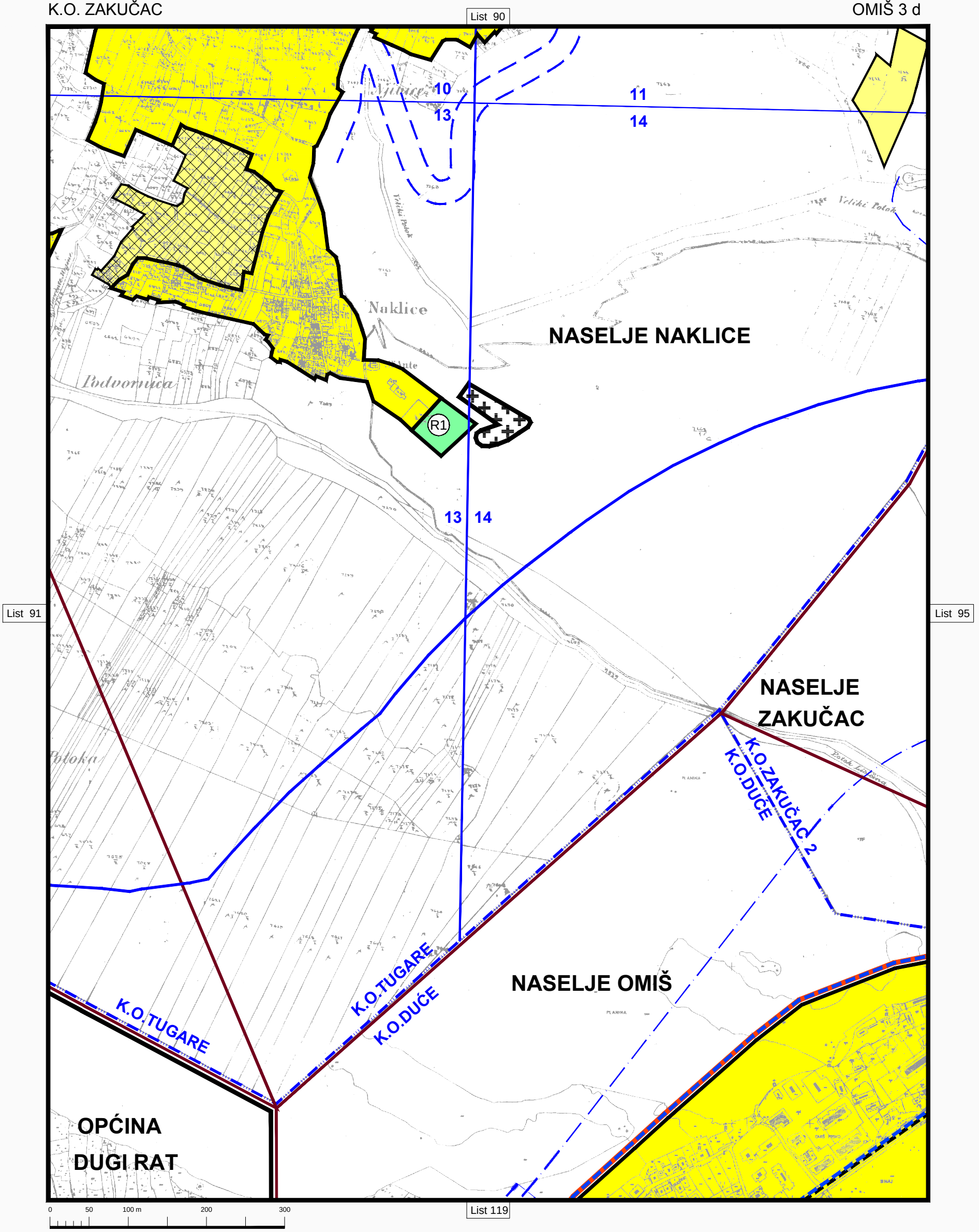

IZMJENE I DOPUNE
PROSTORNOG PLANA UREĐENJA GRADA OMIŠA

GRAĐEVINSKA PODRUČJA NASELJA
MJ 1:5000

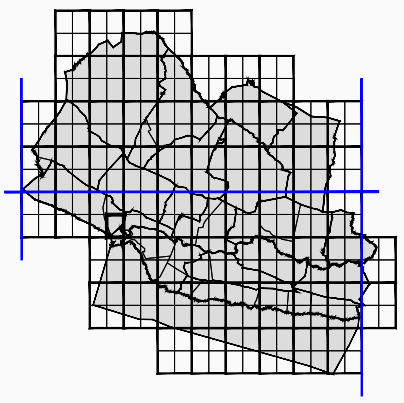

List 92

URBOS
BIRO ZA PROSTORNO PLANIRANJE, URBANIZAM I ZAŠTITU OKOLIŠA
d.o.o. SPLIT, Karamanova 11
BR. ELABORATA: 666/15.

K.O. GATA 5, 9

OMIŠ 4 a

List 63

List 90

List 94

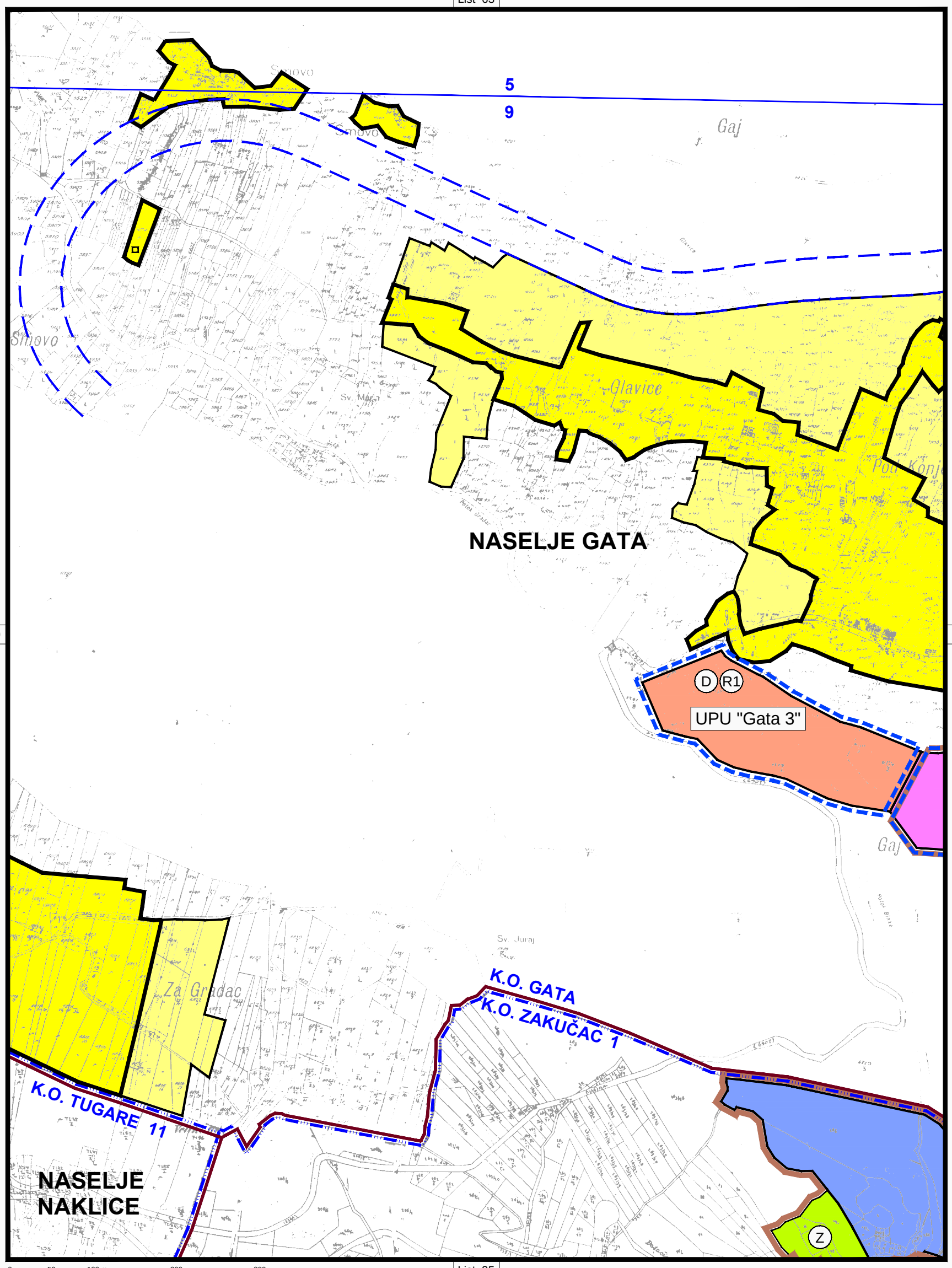

0 50 100 m 200 300

List 95

IZMJENE I DOPUNE
PROSTORNOG PLANA UREĐENJA GRADA OMIŠA

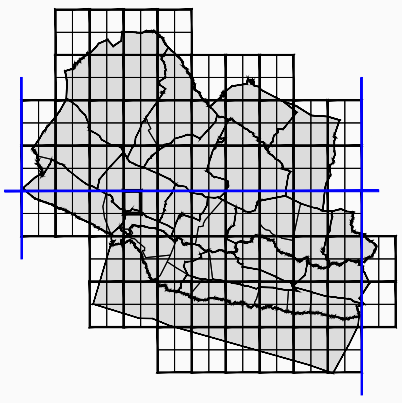

GRAĐEVINSKA PODRUČJA NASELJA
MJ 1:5000

List 93

URBOS

BIRO ZA PROSTORNO PLANIRANJE, URBANIZAM I ZAŠTITU OKOLIŠA
d.o.o. SPLIT, Karamanova 11

BR. ELABORATA: 666/15.

K.O. GATA 5, 6, 9, 10

OMIŠ 4 b

List 64

List 93

List 97

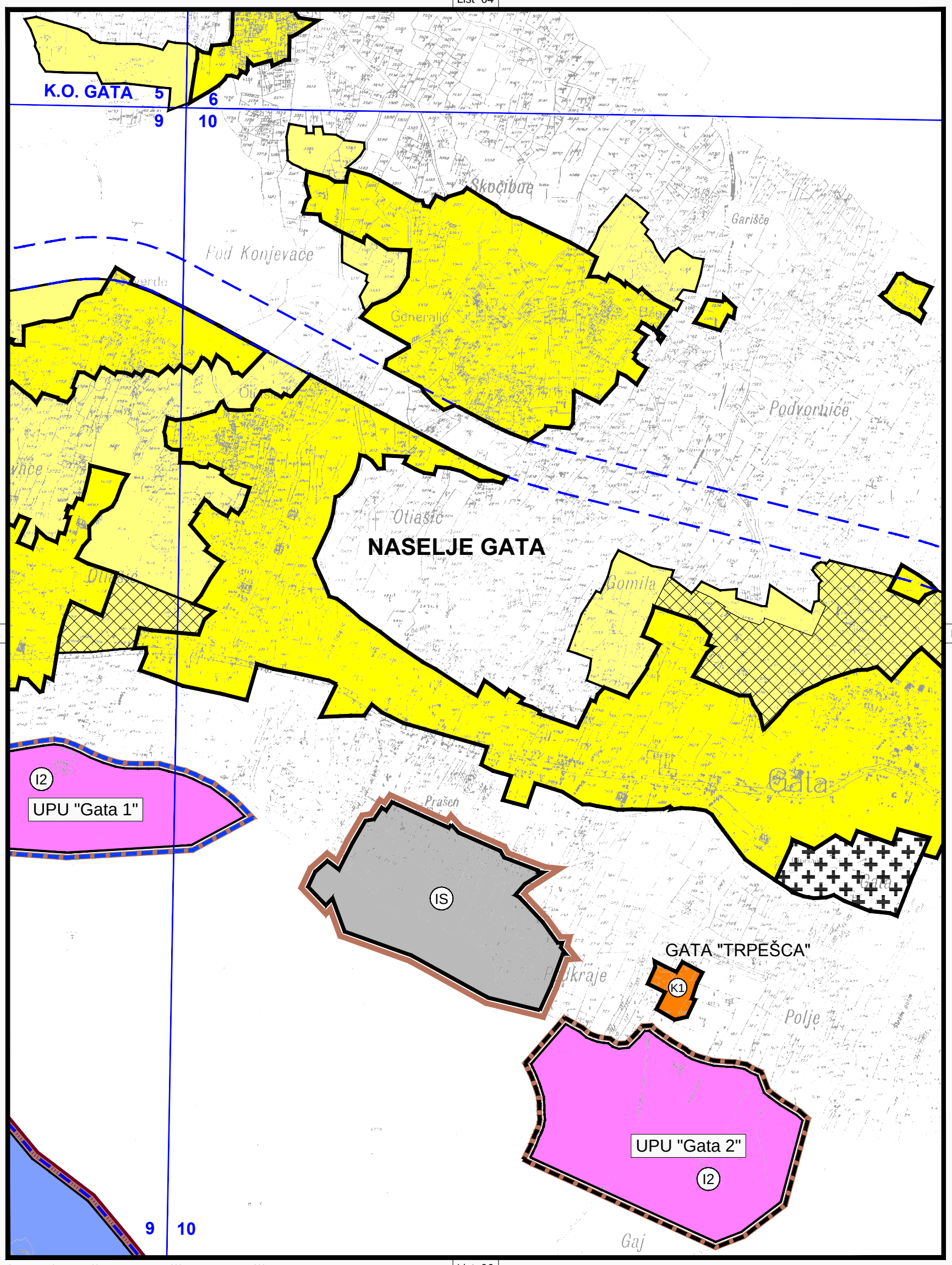

List 96

0 50 100 m 200 300

IZMJENE I DOPUNE
PROSTORNOG PLANA UREĐENJA GRADA OMIŠA

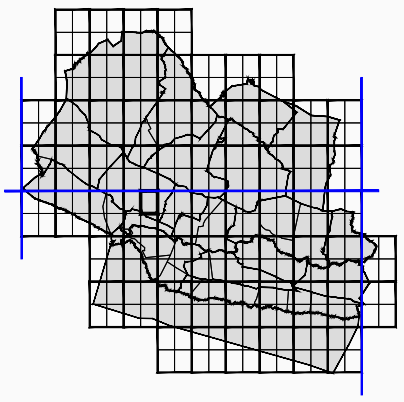

GRAĐEVINSKA PODRUČJA NASELJA
MJ 1:5000

List 94

URBOS
BIRO ZA PROSTORNO PLANIRANJE, URBANIZAM I ZAŠTITU OKOLIŠA
d.o.o. SPLIT, Karamanova 11
BR. ELABORATA: 666/15.

K.O. ZAKUČAC 1, 2
K.O. DUĆE 14
K.O. OMIŠ 7

OMIŠ 4 c

List 93

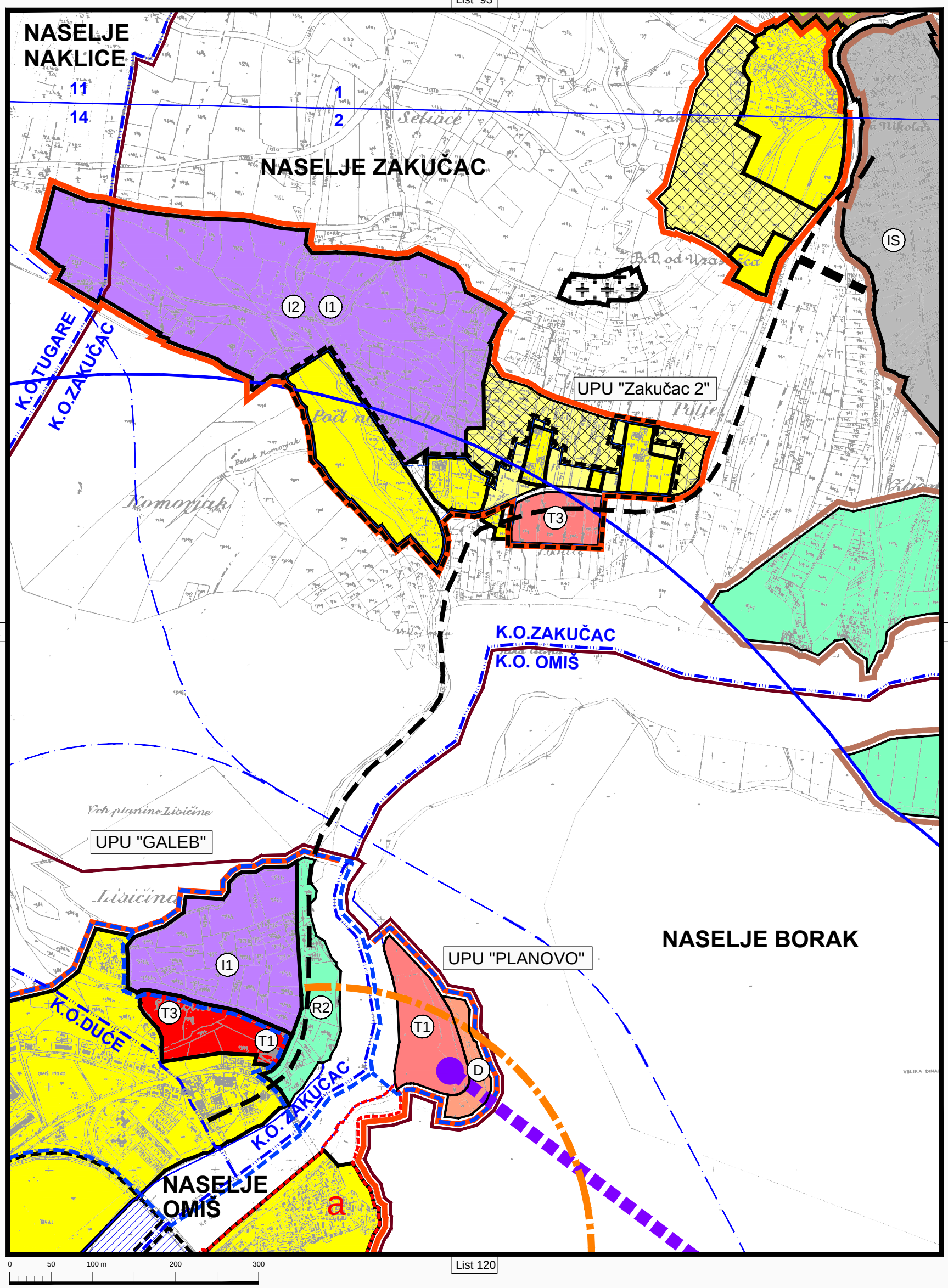

List 92

List 96

List 120

0 50 100 m 200 300

IZMJENE I DOPUNE
PROSTORNOG PLANA UREĐENJA GRADA OMIŠA

GRAĐEVINSKA PODRUČJA NASELJA
MJ 1:5000

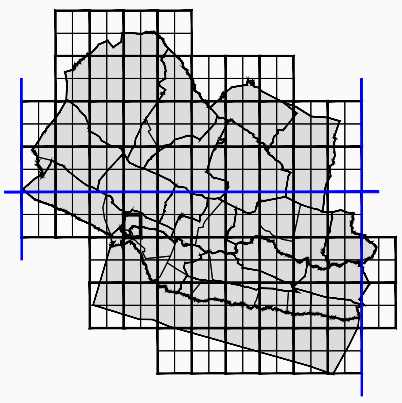

List 95

URBOS
BIRO ZA PROSTORNO PLANIRANJE, URBANIZAM I ZAŠTITU OKOLIŠA
d.o.o. SPLIT, Karamanova 11
BR. ELABORATA: 666/15.

K.O. ZVEČANJE 9
K.O. KOSTANJE 5

OMIŠ 7 c

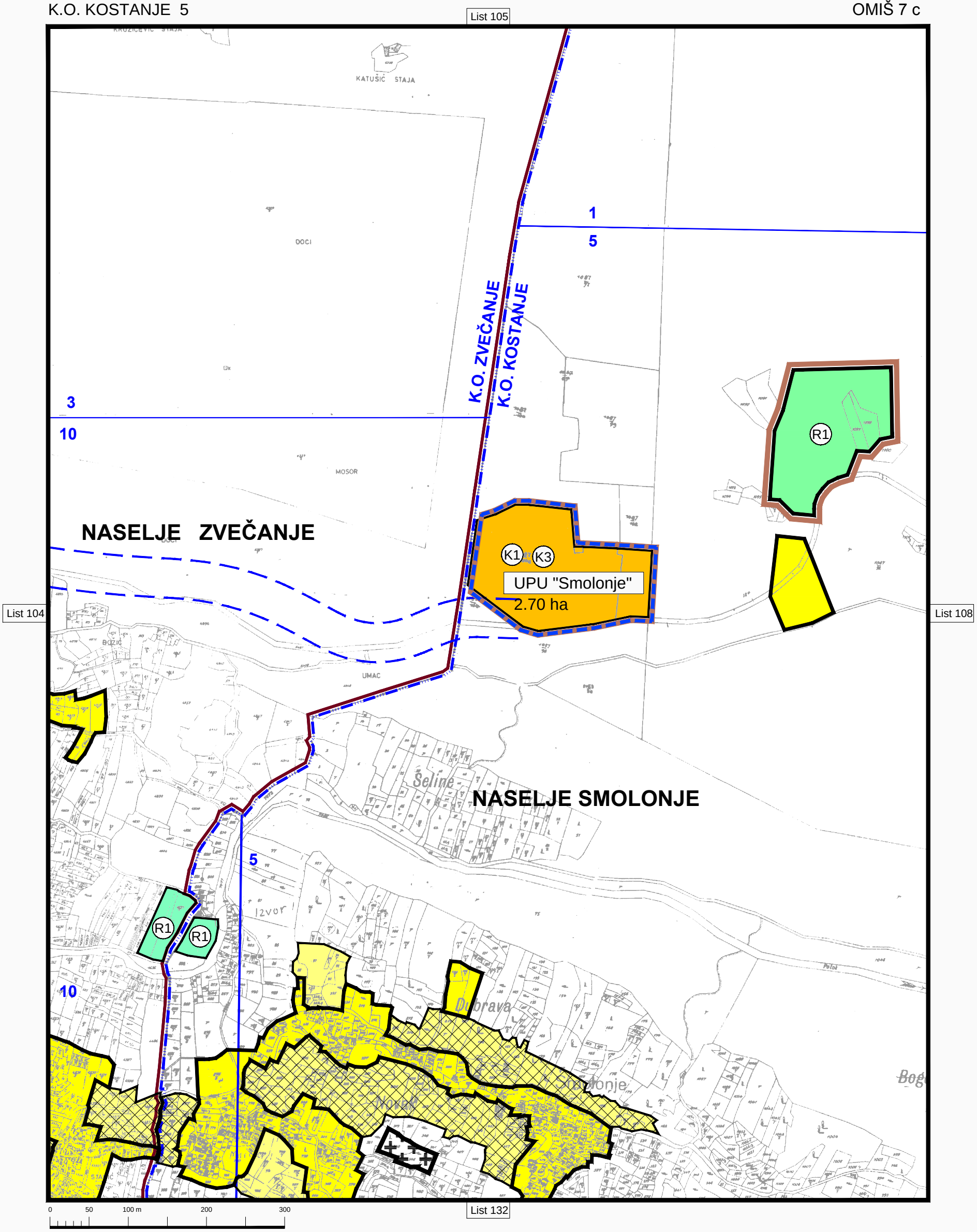

IZMJENE I DOPUNE
PROSTORNOG PLANA UREĐENJA GRADA OMIŠA

GRAĐEVINSKA PODRUČJA NASELJA
MJ 1:5000

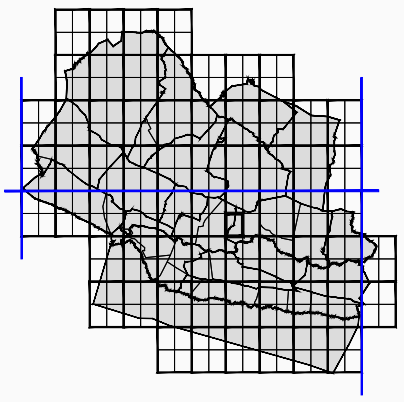

List 107

URBOS
BIRO ZA PROSTORNO PLANIRANJE, URBANIZAM I ZAŠTITU OKOLIŠA
d.o.o. SPLIT, Karamanova 11
BR. ELABORATA: 666/15.

List 79

List 106

List 110

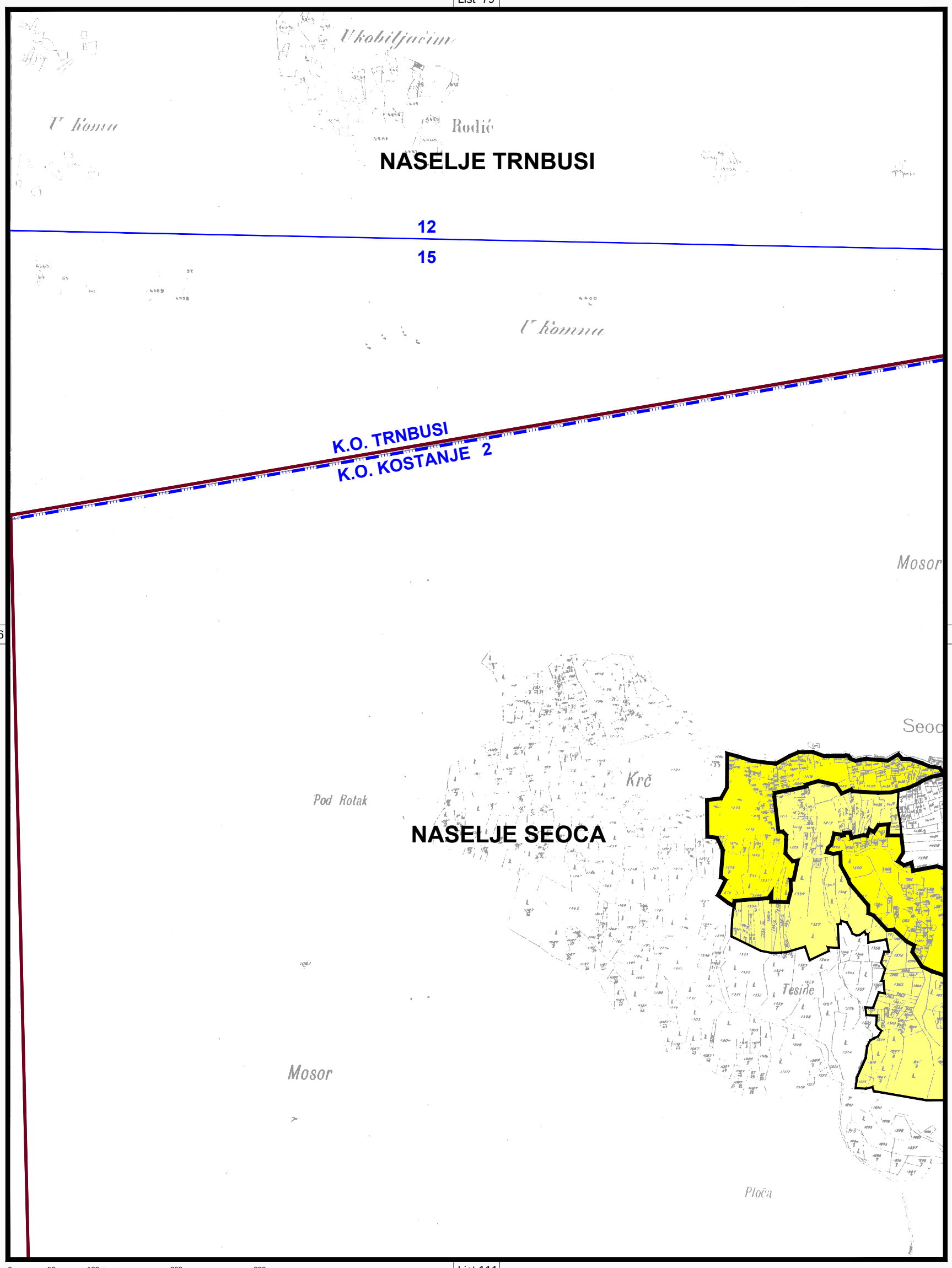

List 111

0 50 100 m 200 300

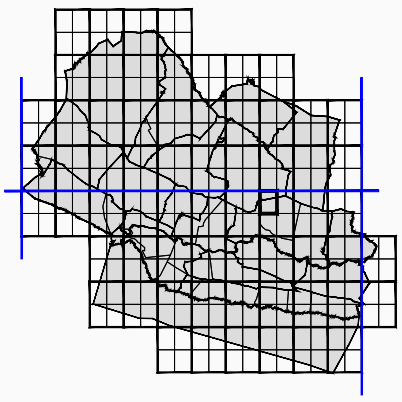

IZMJENE I DOPUNE
PROSTORNOG PLANA UREĐENJA GRADA OMIŠA

GRAĐEVINSKA PODRUČJA NASELJA
MJ 1:5000

List 109

URBOS

BIRO ZA PROSTORNO PLANIRANJE, URBANIZAM I ZAŠTITU OKOLIŠA
d.o.o. SPLIT, Karamanova 11

BR. ELABORATA: 666/15.

K.O. DUĆE 16, 17, 25, 26
K.O. OMIŠ 8, 23

OMIŠ 13 b

List 92

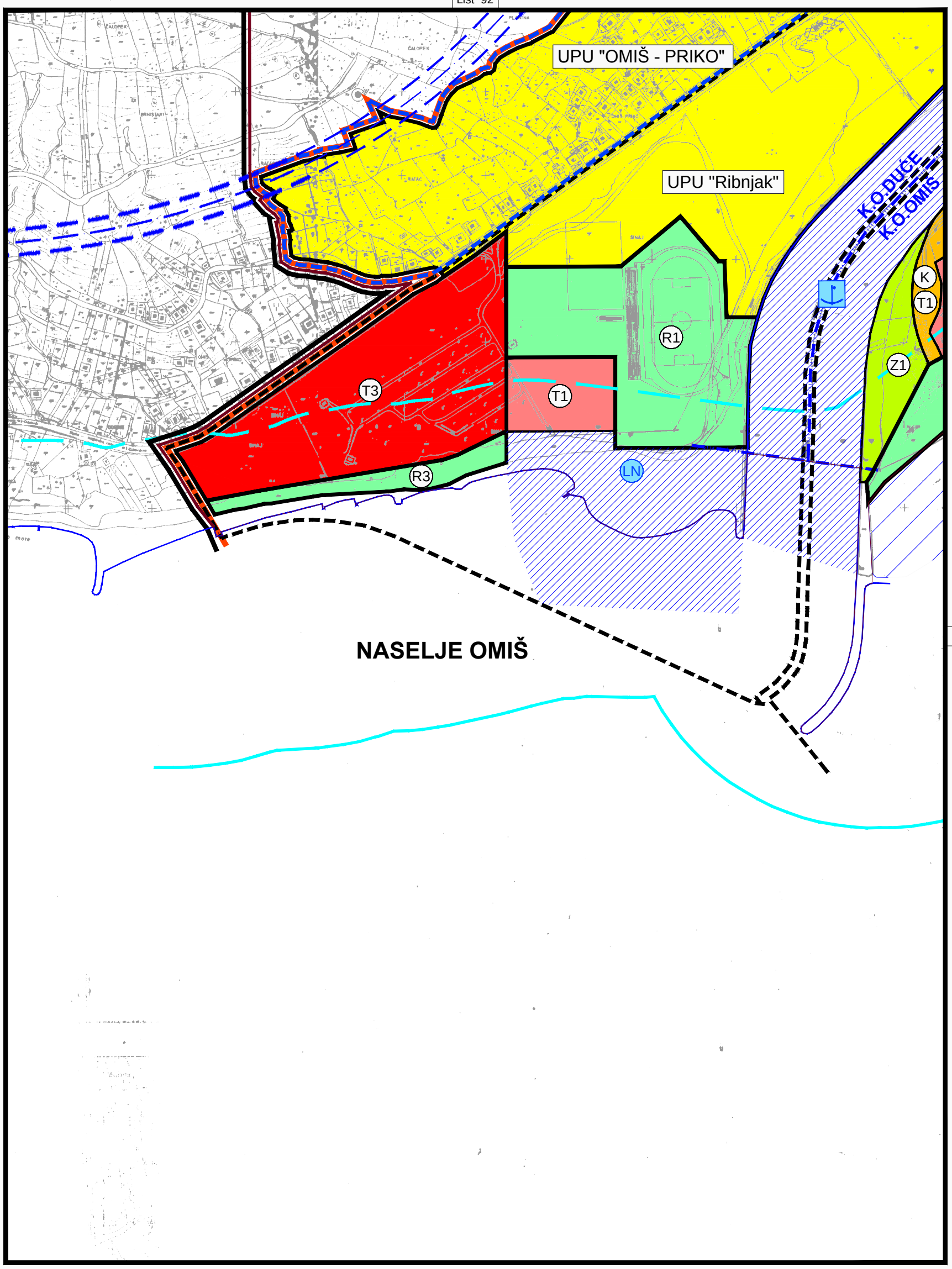

List 120

0 50 100 m 200 300

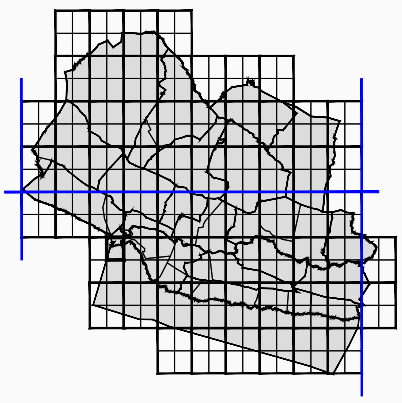

IZMJENE I DOPUNE
PROSTORNOG PLANA UREĐENJA GRADA OMIŠA

GRAĐEVINSKA PODRUČJA NASELJA
MJ 1:5000

List 119

URBOS
BIRO ZA PROSTORNO PLANIRANJE, URBANIZAM I ZAŠTITU OKOLIŠA
d.o.o. SPLIT, Karamanova 11
BR. ELABORATA: 666/15.

K.O. DUĆE 15
K.O. OMIŠ 9, 10, 21, 22, 24

OMIŠ 14 a

List 95

List 119

List 121

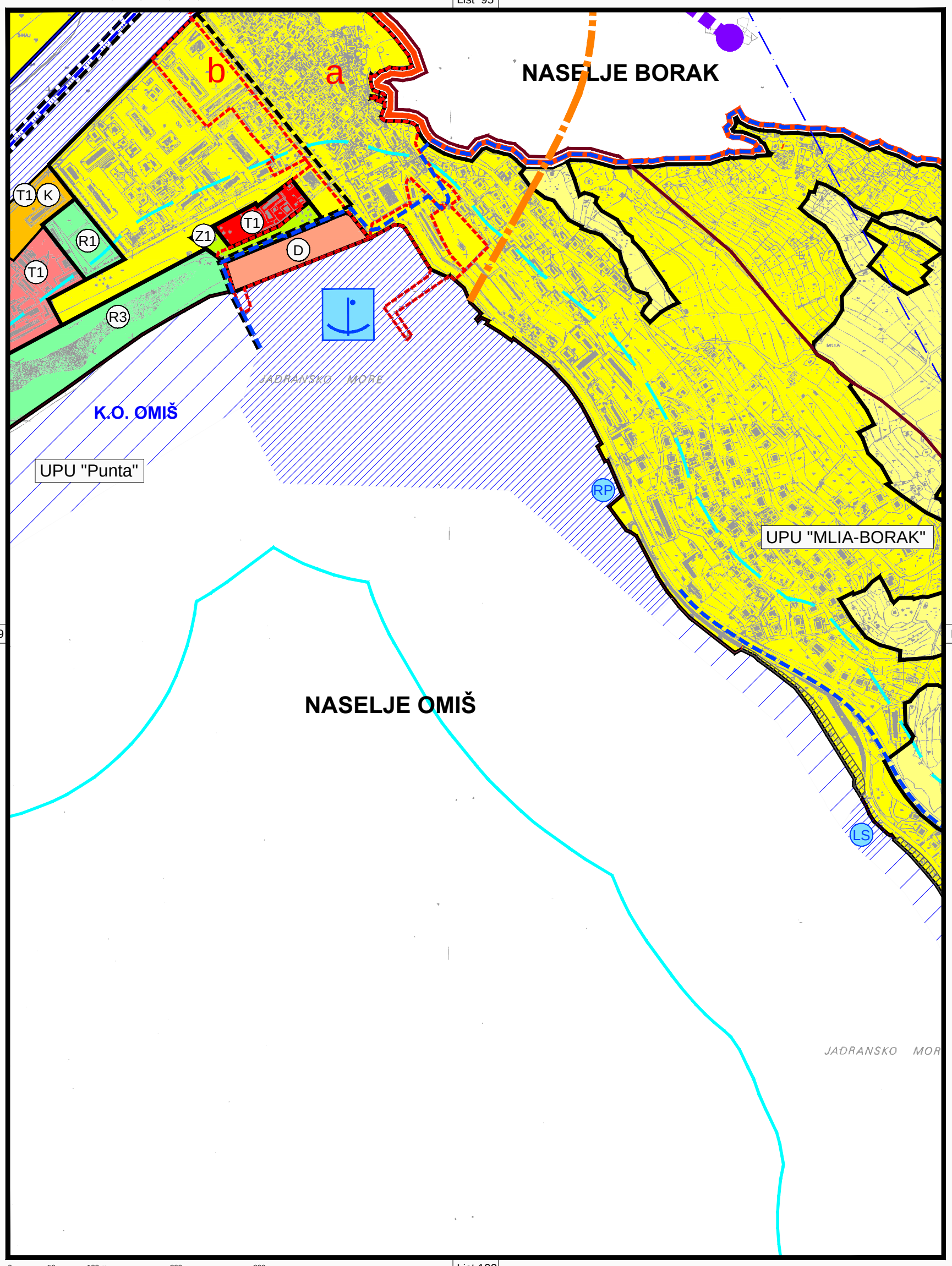

List 122

0 50 100 m 200 300

IZMJENE I DOPUNE
PROSTORNOG PLANA UREĐENJA GRADA OMIŠA

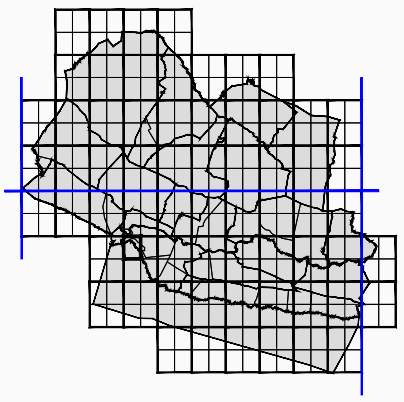

GRAĐEVINSKA PODRUČJA NASELJA
MJ 1:5000

List 120

URBOS
BIRO ZA PROSTORNO PLANIRANJE, URBANIZAM I ZAŠTITU OKOLIŠA
d.o.o. SPLIT, Karamanova 11
BR. ELABORATA: 666/15.

K.O. OMIŠ 10, 20, 21, 24, 25

OMIŠ 14 b

List 96

List 120

List 124

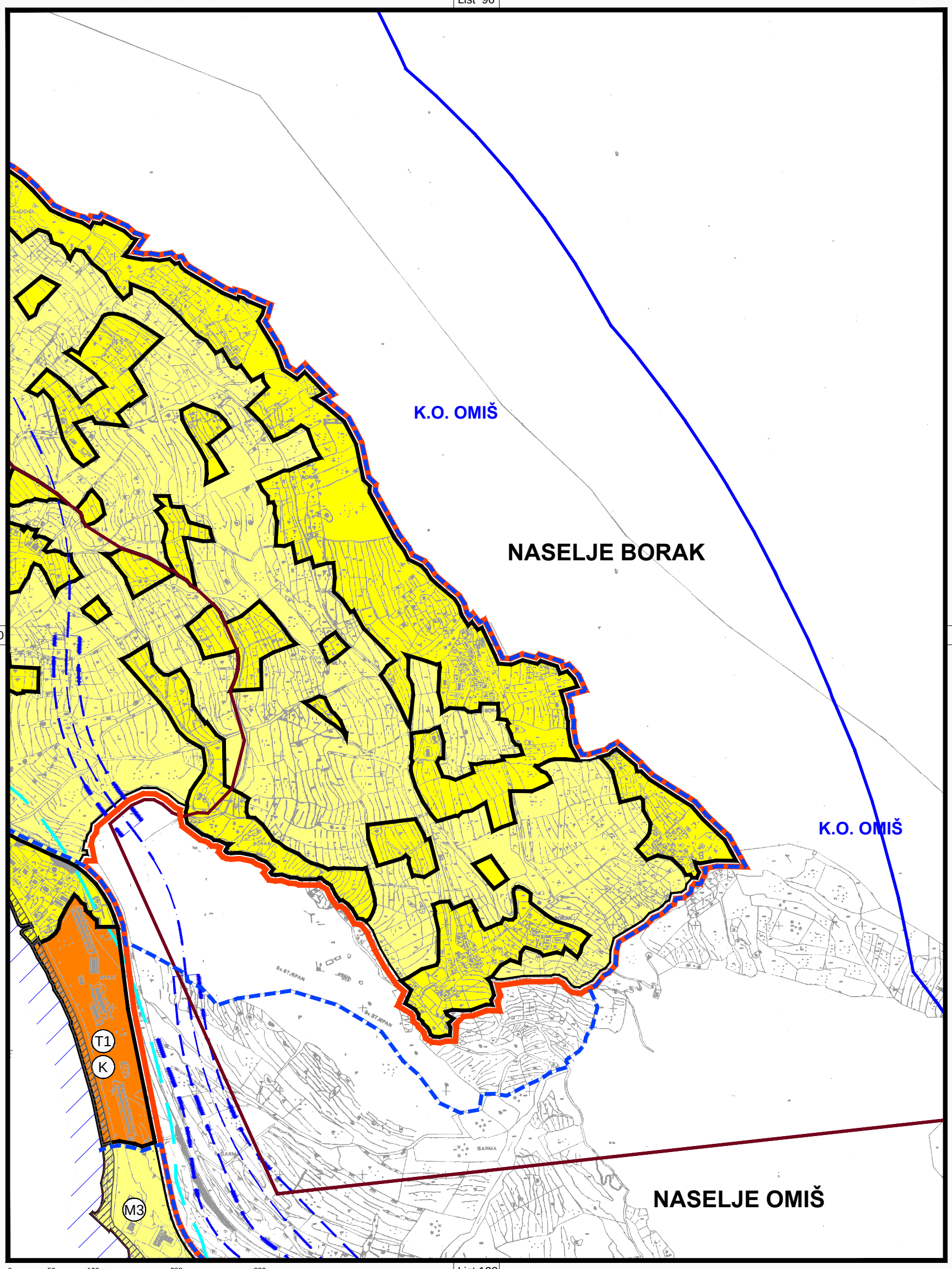

0 50 100 m 200 300

List 123

IZMJENE I DOPUNE
PROSTORNOG PLANA UREĐENJA GRADA OMIŠA

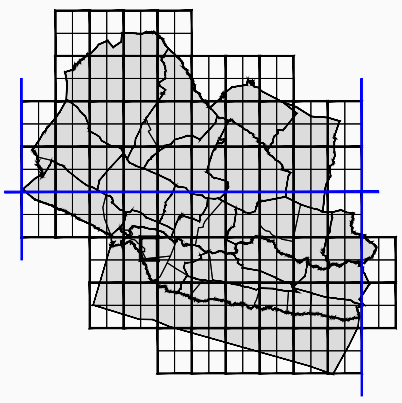

GRAĐEVINSKA PODRUČJA NASELJA
MJ 1:5000

List 121

URBOS
BIRO ZA PROSTORNO PLANIRANJE, URBANIZAM I ZAŠTITU OKOLIŠA
d.o.o. SPLIT, Karamanova 11
BR. ELABORATA: 666/15.

K.O. OMIŠ 35, 36, 37, 38, 45

OMIŠ 14 d

List 121

List 122

List 126

List 148

NASELJE OMIŠ

UPU "Garma"

UPU "Garma-Ravnice"

UPU "Vrisovci 1"

UPU "Vrisovci 2"

UPU "Mala luka 1"

K.O. OMIŠ

JADRANSKO MORE

M3

LN

T1 T2

K1 K2

M2

LS

0 50 100 m 200 300

IZMJENE I DOPUNE
PROSTORNOG PLANA UREĐENJA GRADA OMIŠA

GRAĐEVINSKA PODRUČJA NASELJA
MJ 1:5000

List 123

URBOS

BIRO ZA PROSTORNO PLANIRANJE, URBANIZAM I ZAŠTITU OKOLIŠA
d.o.o. SPLIT, Karamanova 11

BR. ELABORATA: 666/15.

K.O. OMIŠ 39, 43, 44

OMIŠ 15 c

List 124

List 123

List 127

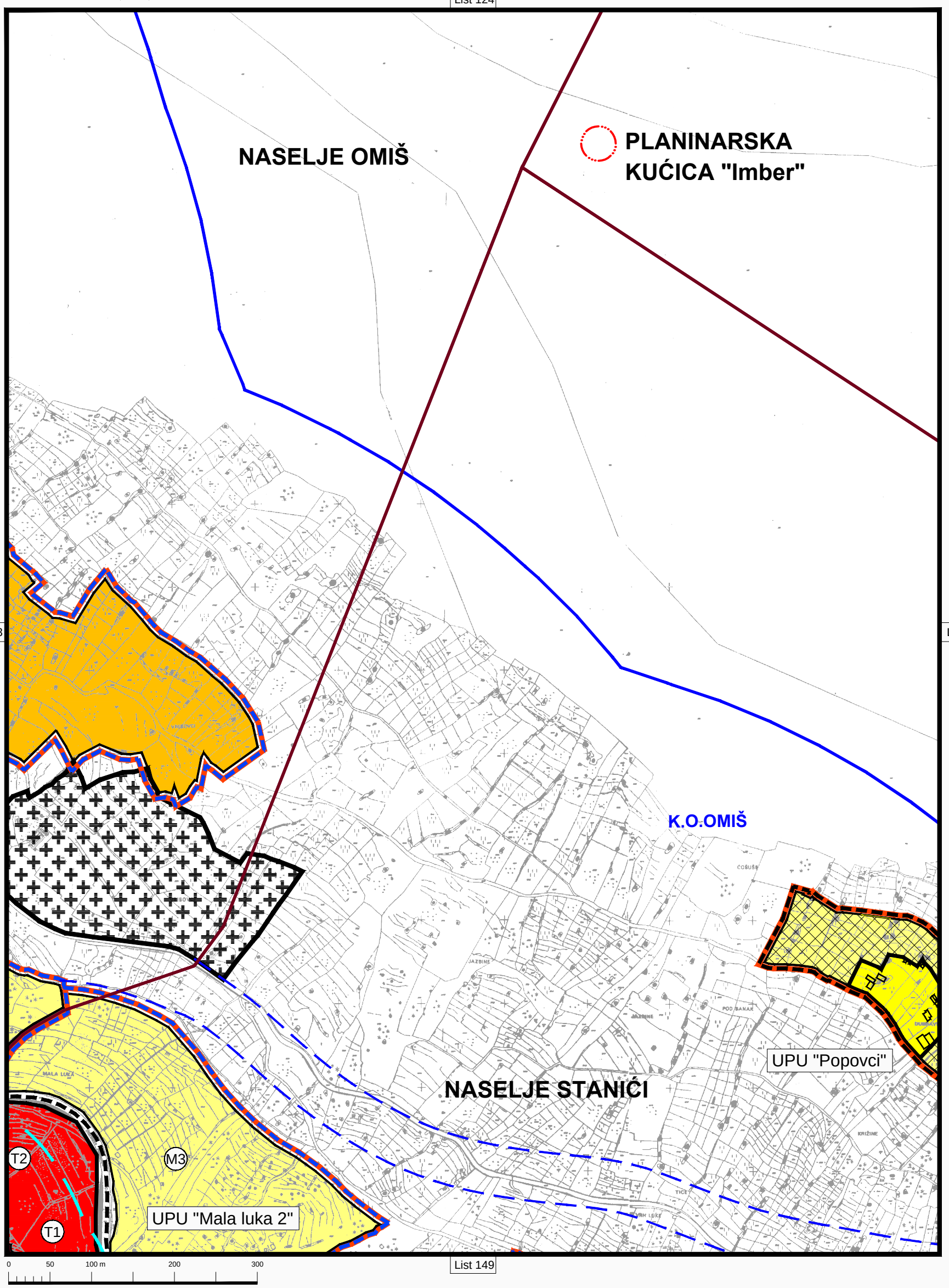

List 149

IZMJENE I DOPUNE
PROSTORNOG PLANA UREĐENJA GRADA OMIŠA

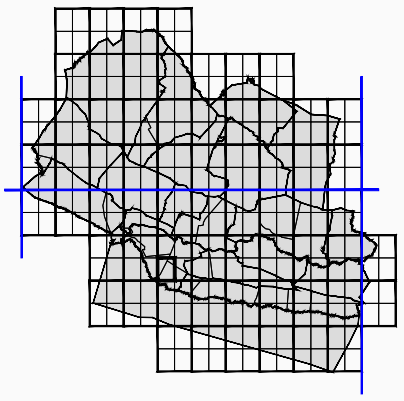

GRAĐEVINSKA PODRUČJA NASELJA
MJ 1:5000

List 126

URBOS

BIRO ZA PROSTORNO PLANIRANJE, URBANIZAM I ZAŠTITU OKOLIŠA
d.o.o. SPLIT, Karamanova 11

BR. ELABORATA: 666/15.

K.O. ZVEČANJE
K.O. OMIŠ 16, 29
K.O. SVINIŠĆE 3, 4

OMIŠ 16 a

List 103

List 125

List 129

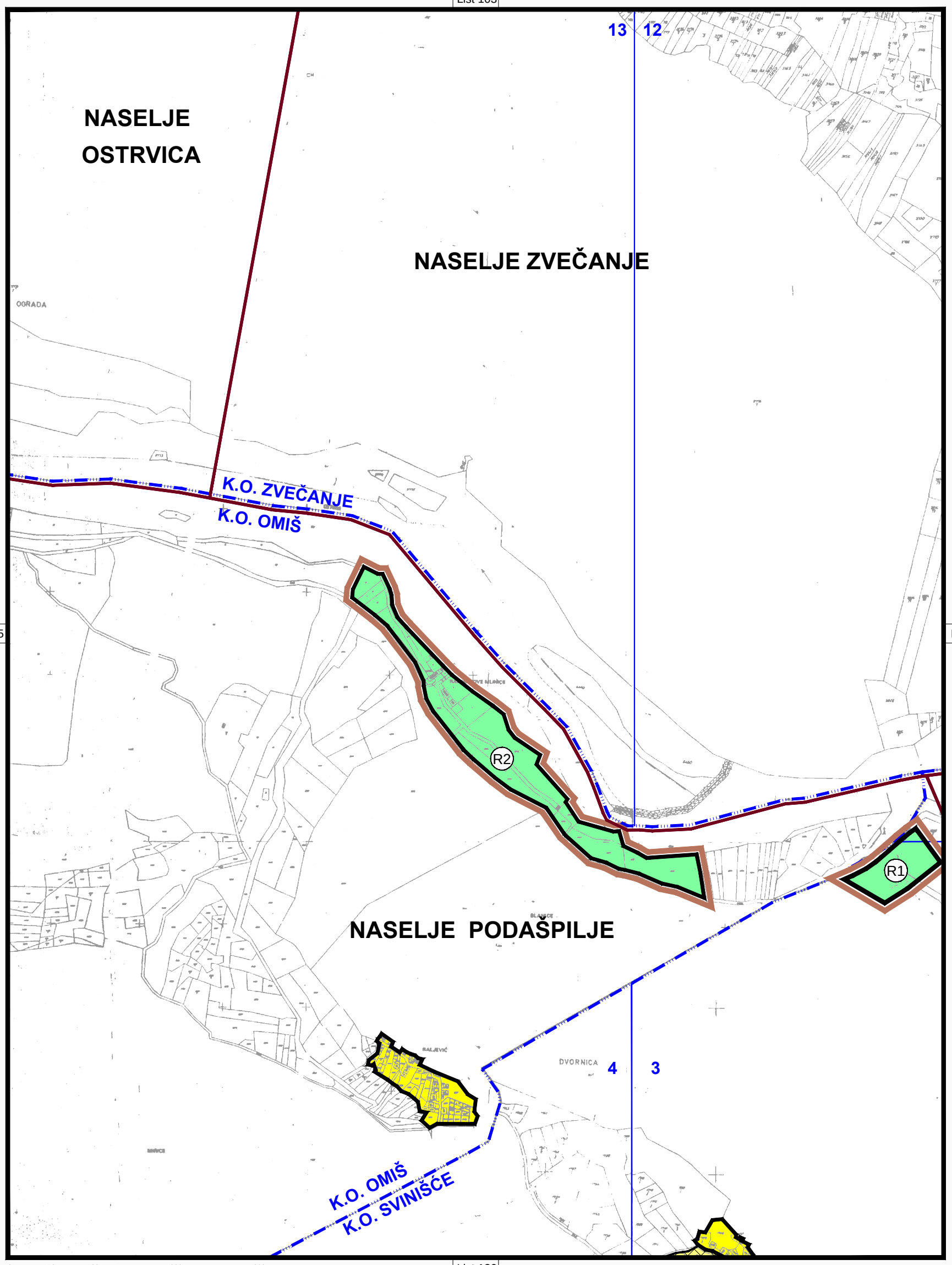

0 50 100 m 200 300

List 130

IZMJENE I DOPUNE
PROSTORNOG PLANA UREĐENJA GRADA OMIŠA

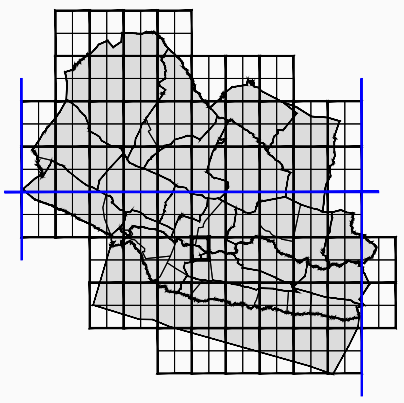

GRAĐEVINSKA PODRUČJA NASELJA
MJ 1:5000

List 128

URBOS
BIRO ZA PROSTORNO PLANIRANJE, URBANIZAM I ZAŠTITU OKOLIŠA
d.o.o. SPLIT, Karamanova 11
BR. ELABORATA: 666/15.

K.O. KUČIĆE 4, 7
K.O. SVINIŠĆE

OMIŠ 18 c

List 136

List 135

List 139

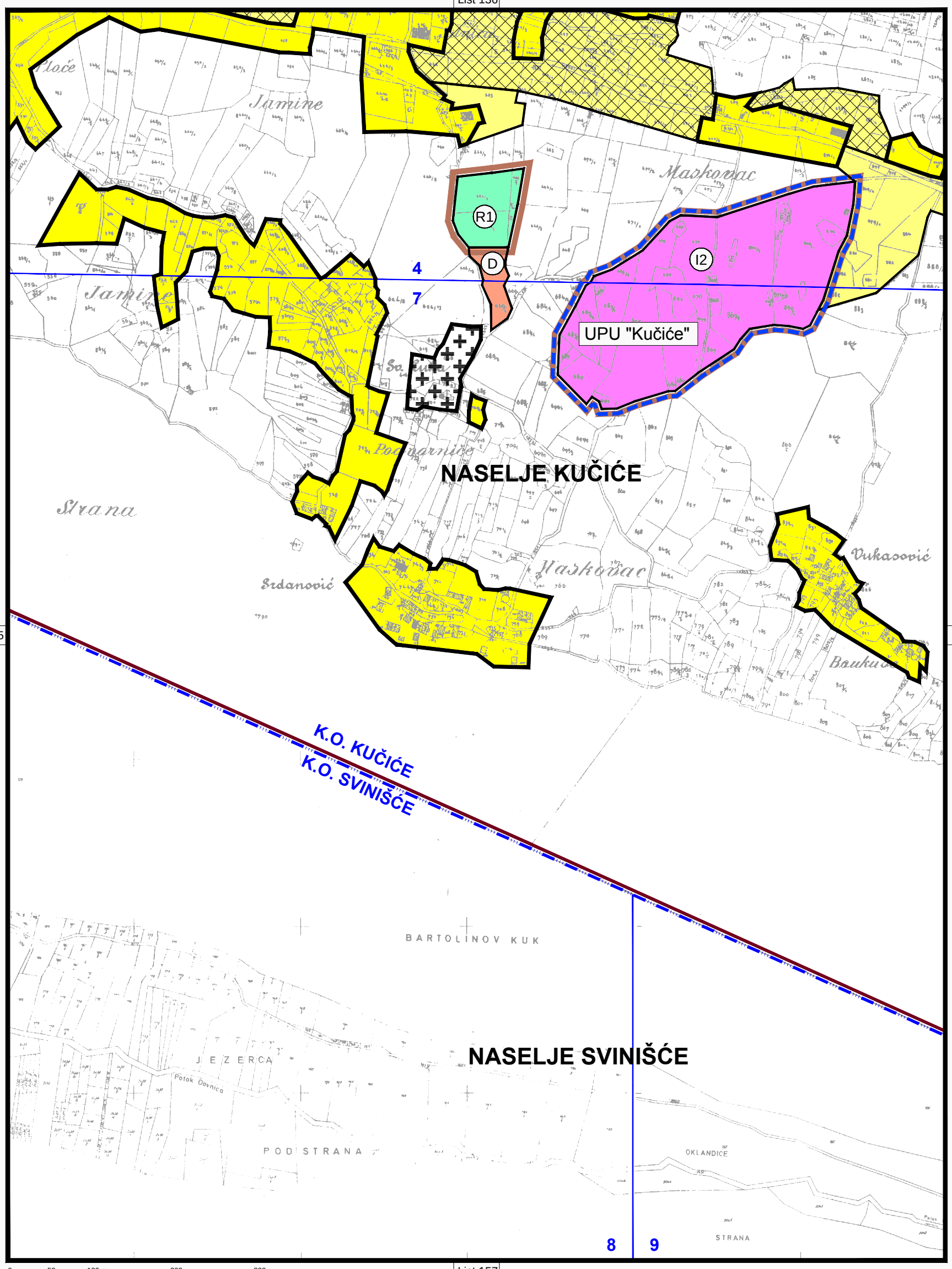

List 157

0 50 100 m 200 300

IZMJENE I DOPUNE
PROSTORNOG PLANA UREĐENJA GRADA OMIŠA

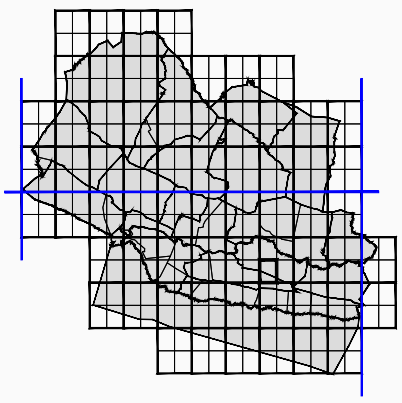

GRAĐEVINSKA PODRUČJA NASELJA
MJ 1:5000

List 138

URBOS
BIRO ZA PROSTORNO PLANIRANJE, URBANIZAM I ZAŠTITU OKOLIŠA
d.o.o. SPLIT, Karamanova 11
BR. ELABORATA: 666/15.

K.O. KOSTANJE 11

OMIŠ 19 a

List 115

List 137

List 141

List 142

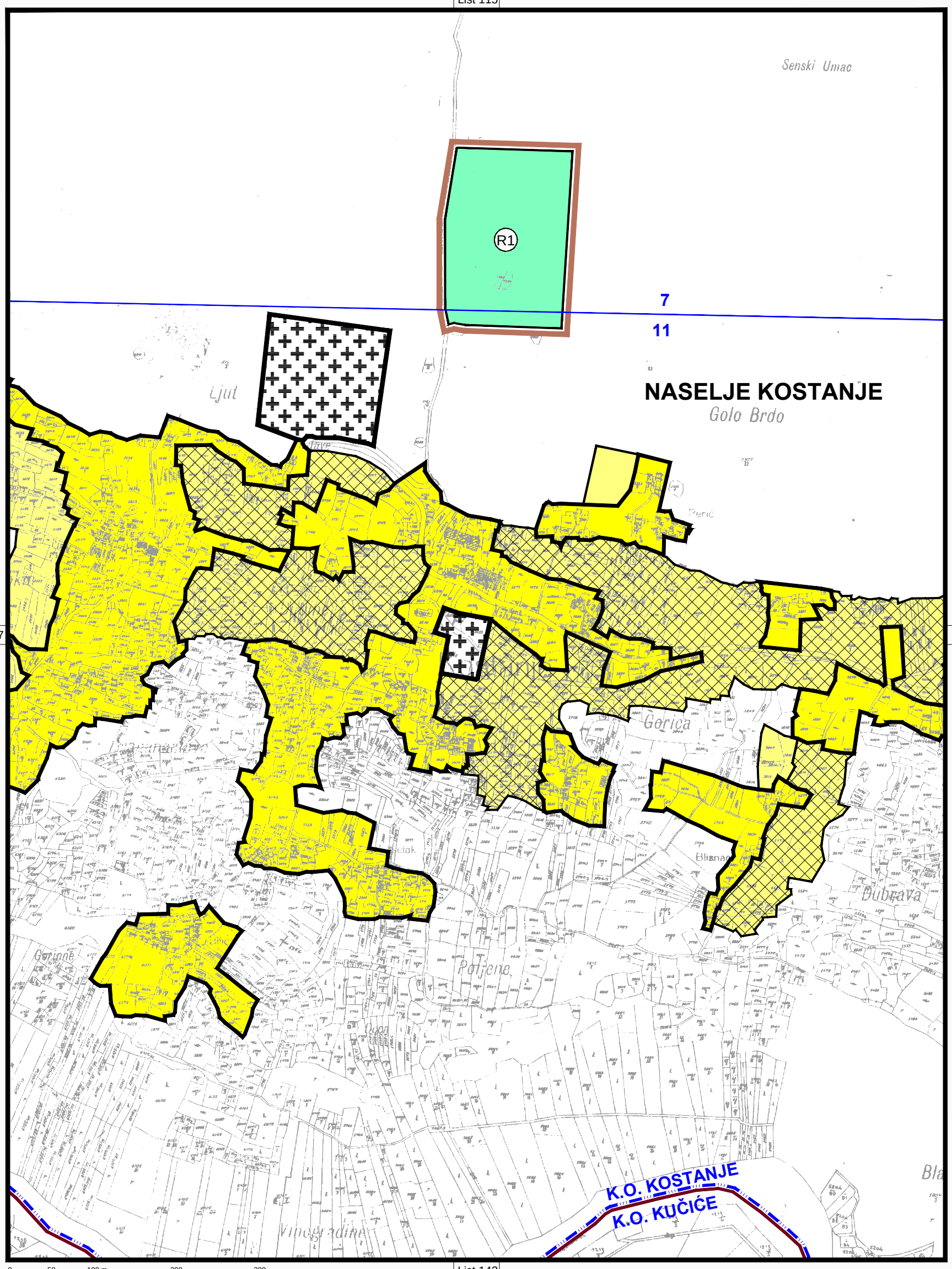

0 50 100 m 200 300

IZMJENE I DOPUNE
PROSTORNOG PLANA UREĐENJA GRADA OMIŠA

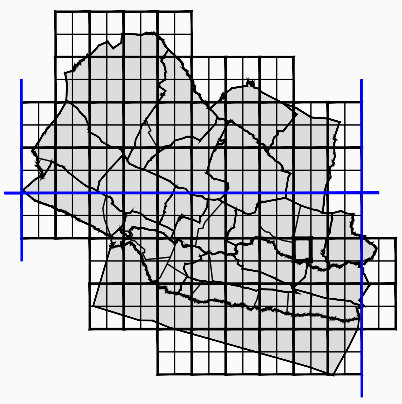

GRAĐEVINSKA PODRUČJA NASELJA
MJ 1:5000

List 140

URBOS

BIRO ZA PROSTORNO PLANIRANJE, URBANIZAM I ZAŠTITU OKOLIŠA
d.o.o. SPLIT, Karamanova 11

BR. ELABORATA: 666/15.

K.O. SLIME 3, 6

OMIŠ 20 d

List 145

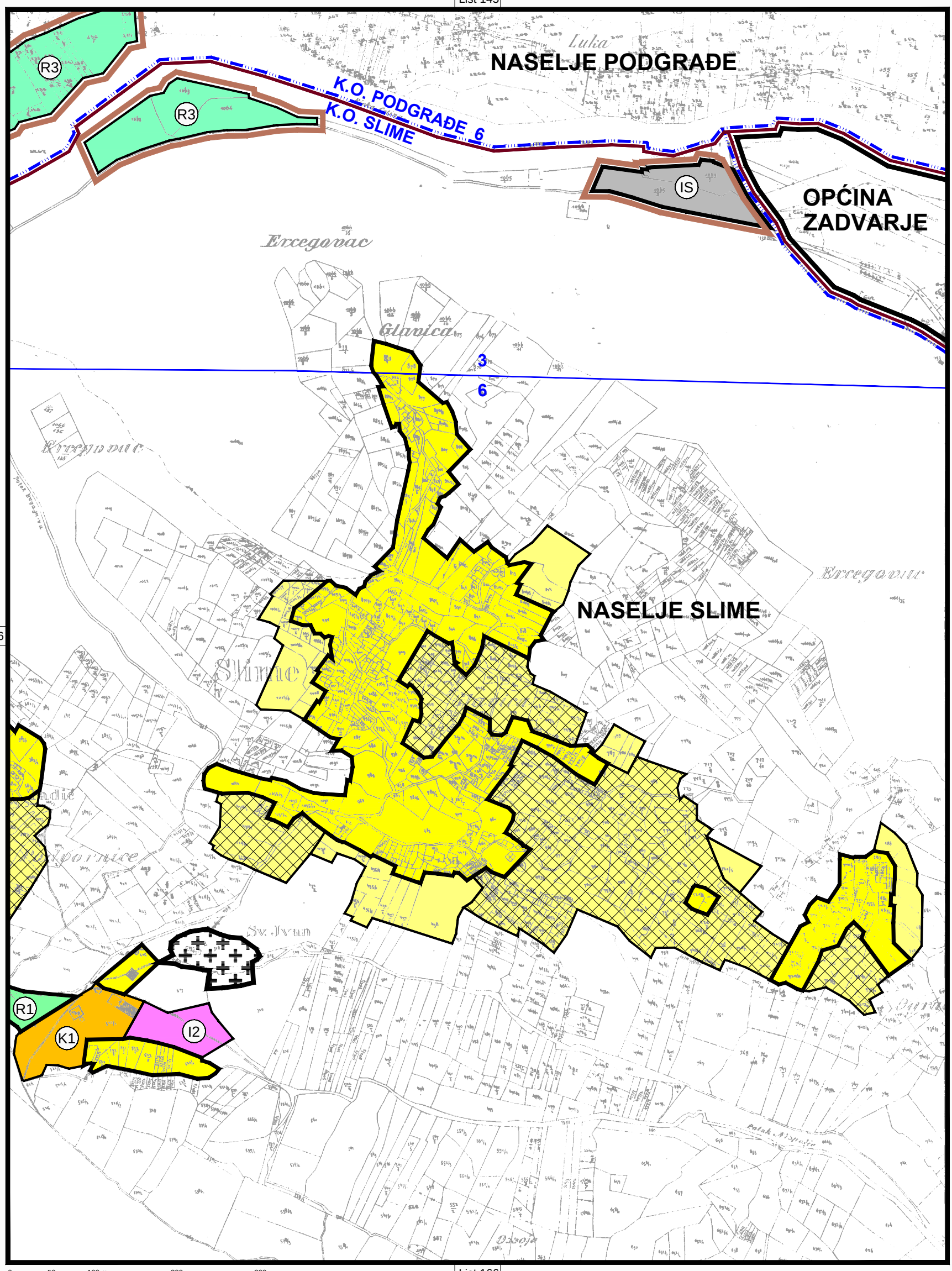

List 146

List 166

0 50 100 m 200 300

IZMJENE I DOPUNE
PROSTORNOG PLANA UREĐENJA GRADA OMIŠA

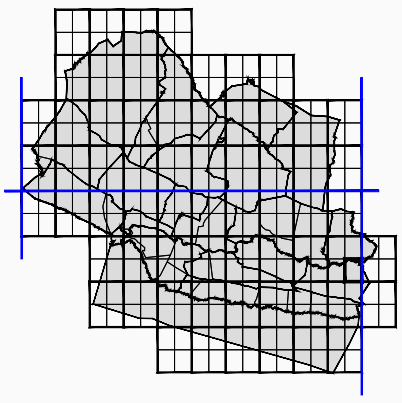

GRAĐEVINSKA PODRUČJA NASELJA
MJ 1:5000

List 147

URBOS

BIRO ZA PROSTORNO PLANIRANJE, URBANIZAM I ZAŠTITU OKOLIŠA
d.o.o. SPLIT, Karamanova 11

BR. ELABORATA: 666/15.

K.O. OMIŠ 46, 47, 49, 50

OMIŠ 25 a

List 126

List 148

List 150

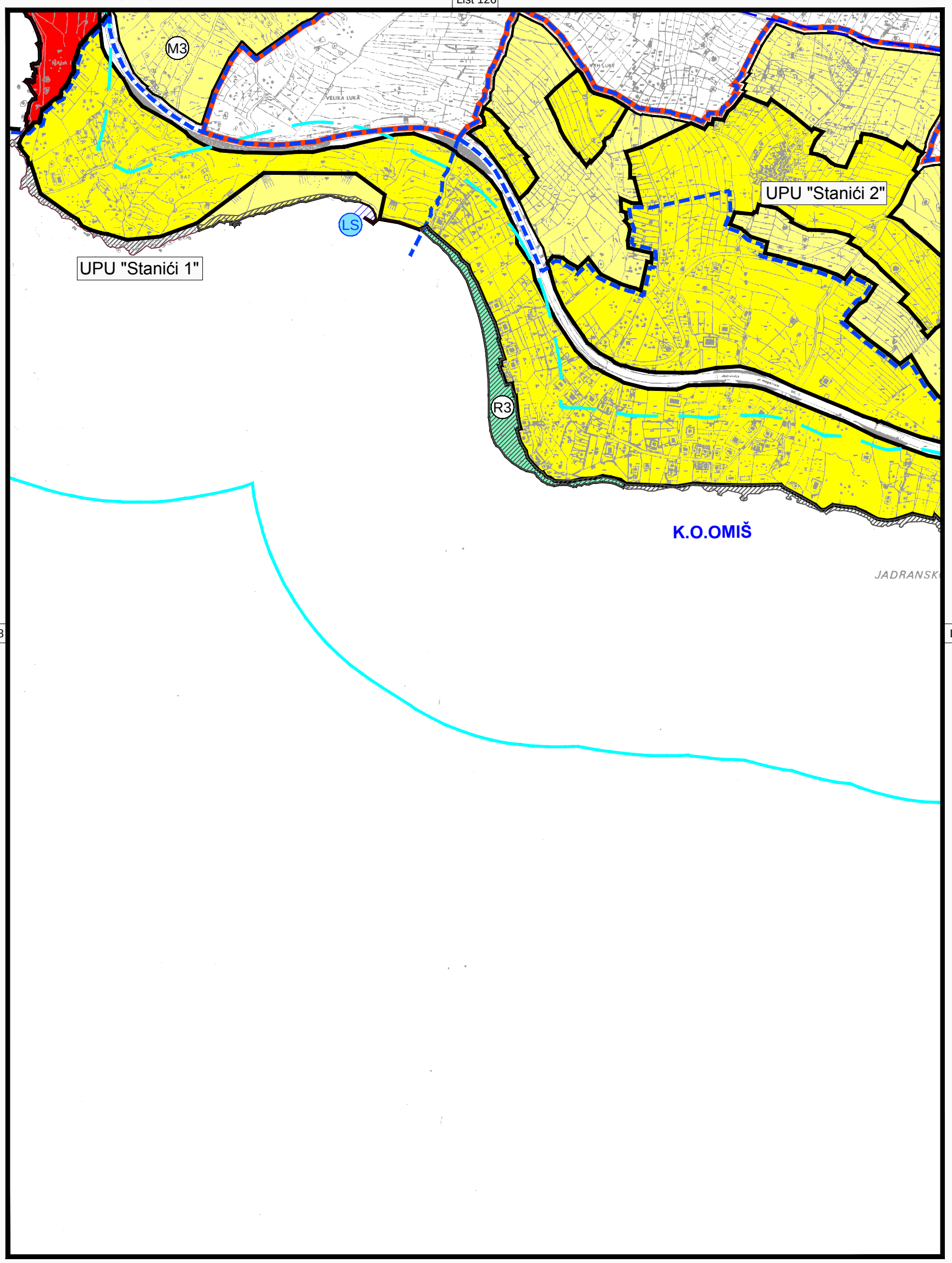

0 50 100 m 200 300

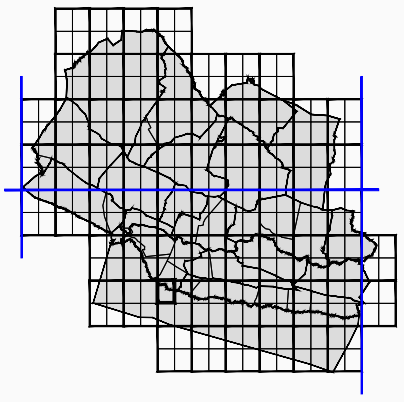

IZMJENE I DOPUNE
PROSTORNOG PLANA UREĐENJA GRADA OMIŠA

GRAĐEVINSKA PODRUČJA NASELJA
MJ 1:5000

List 149

URBOS
BIRO ZA PROSTORNO PLANIRANJE, URBANIZAM I ZAŠTITU OKOLIŠA
d.o.o. SPLIT, Karamanova 11
BR. ELABORATA: 666/15.

K.O. OMIŠ 47, 48, 49
K.O. ROGOZNICA 15, 16, 17, 18, 48

OMIŠ 25 b

List 127

List 149

List 151

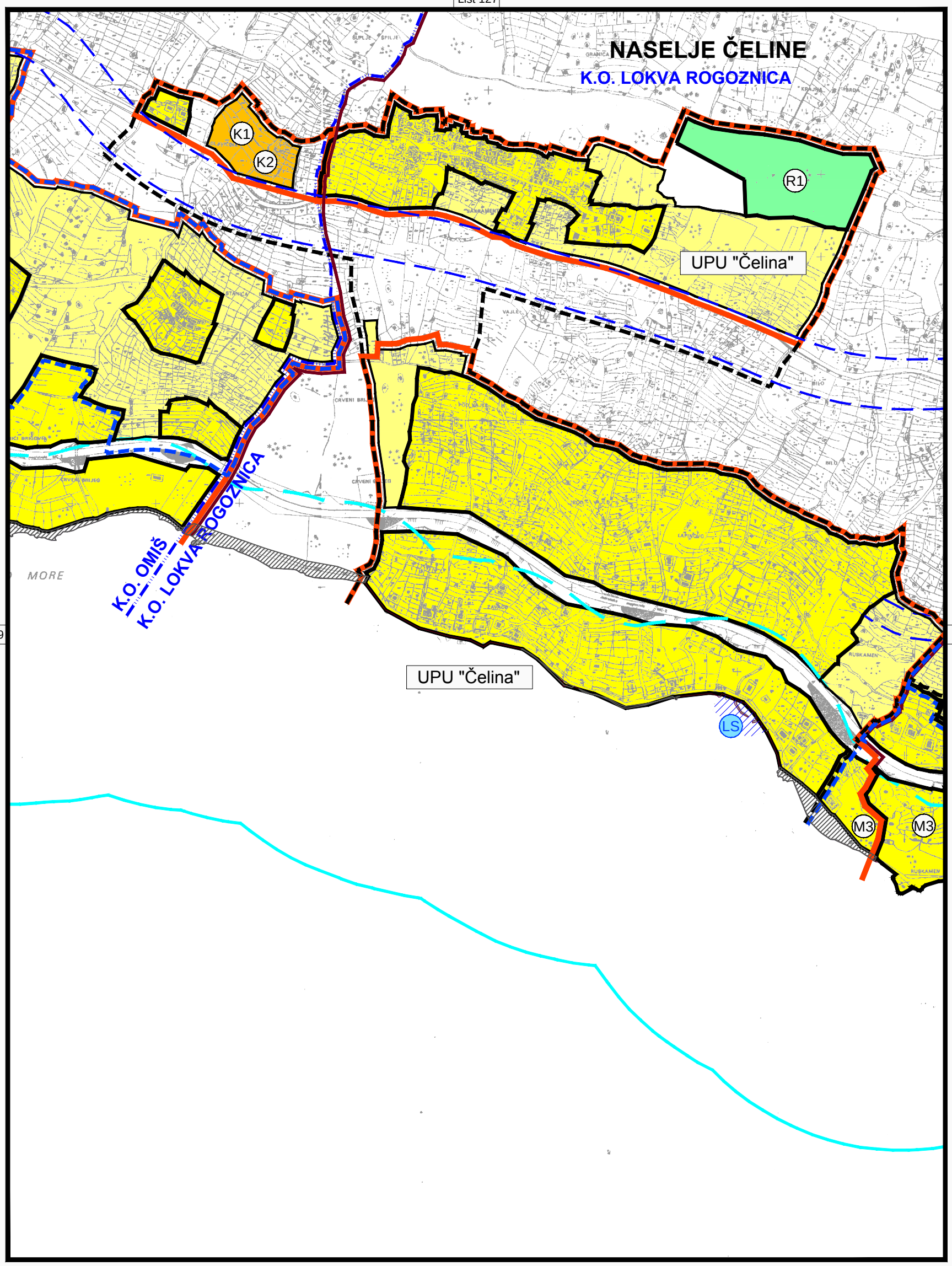

0 50 100 m 200 300

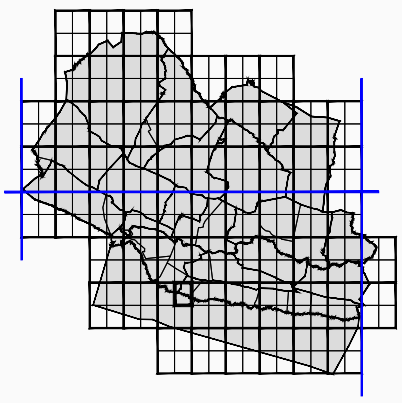

IZMJENE I DOPUNE
PROSTORNOG PLANA UREĐENJA GRADA OMIŠA

GRAĐEVINSKA PODRUČJA NASELJA
MJ 1:5000

List 150

URBOS
BIRO ZA PROSTORNO PLANIRANJE, URBANIZAM I ZAŠTITU OKOLIŠA
d.o.o. SPLIT, Karamanova 11
BR. ELABORATA: 666/15.

List 130

List 150

List 152

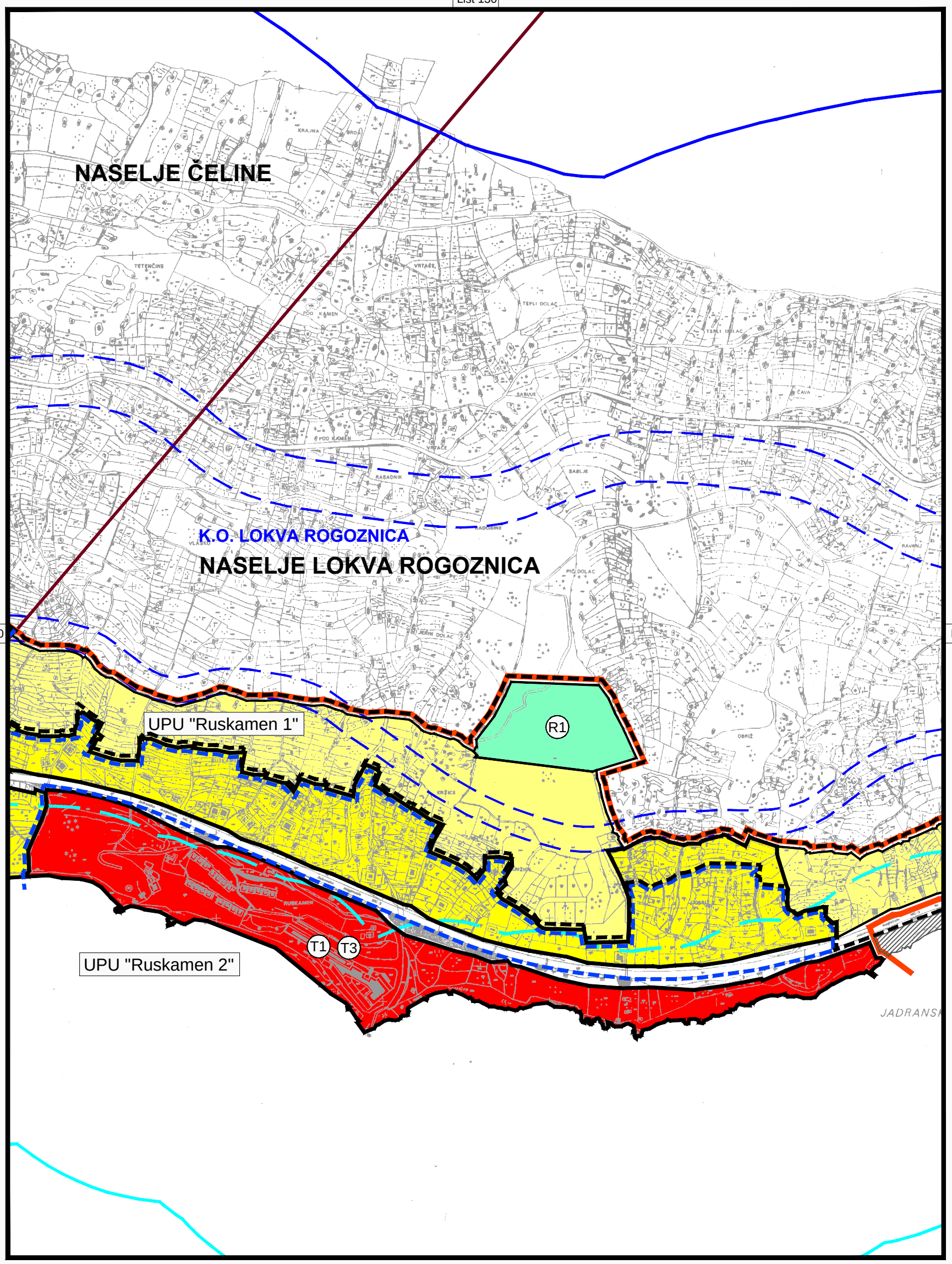

0 50 100 m 200 300

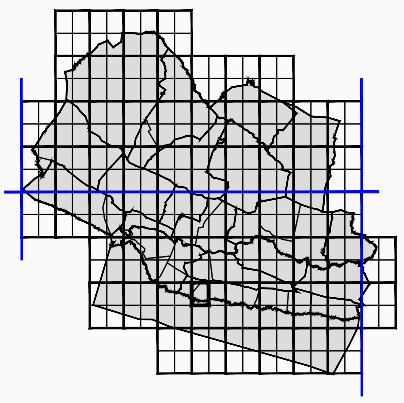

IZMJENE I DOPUNE
PROSTORNOG PLANA UREĐENJA GRADA OMIŠA

GRAĐEVINSKA PODRUČJA NASELJA
MJ 1:5000

List 151

URBOS
BIRO ZA PROSTORNO PLANIRANJE, URBANIZAM I ZAŠTITU OKOLIŠA
d.o.o. SPLIT, Karamanova 11
BR. ELABORATA: 666/15.

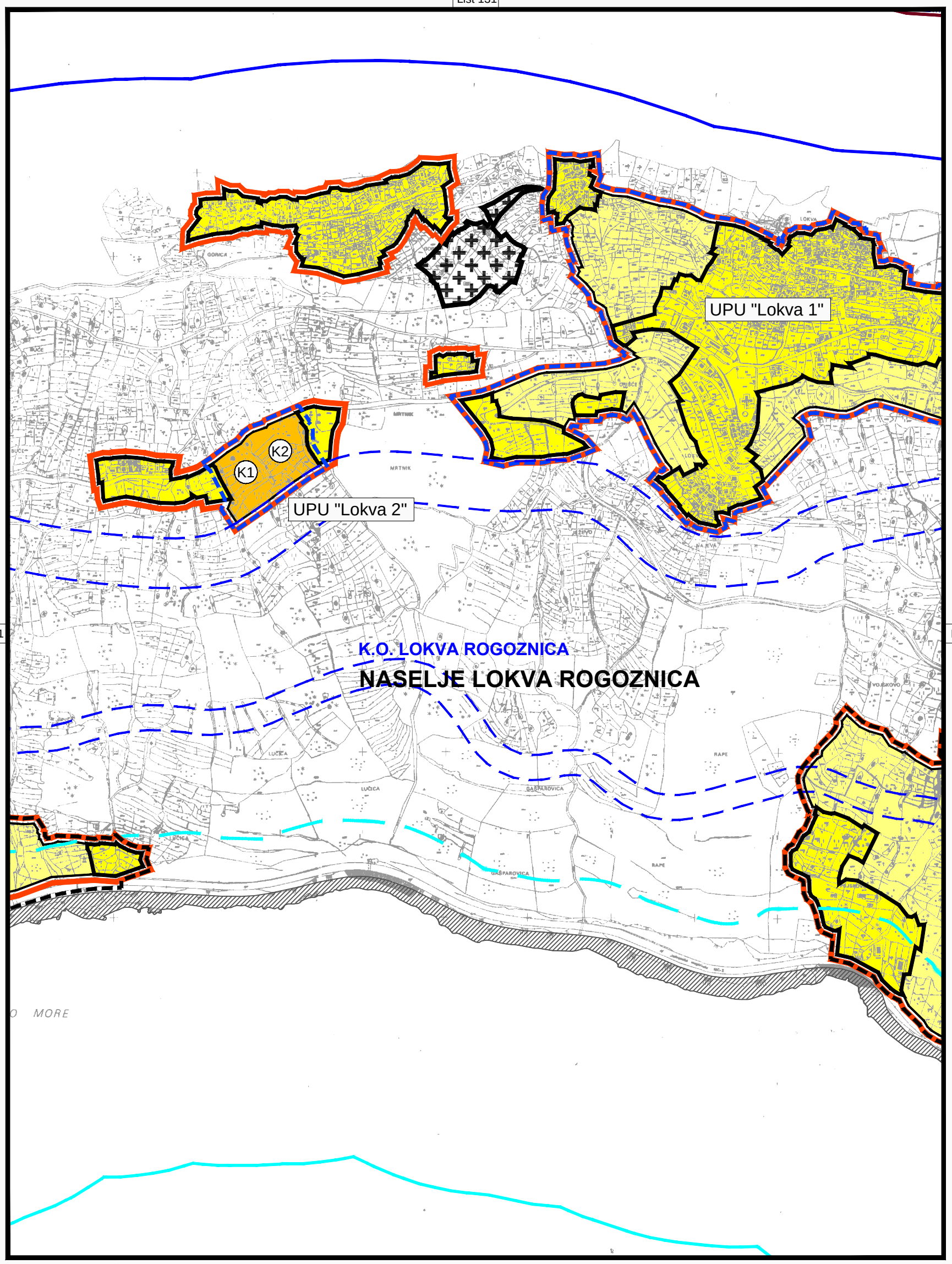

List 151

List 153

0 50 100 m 200 300

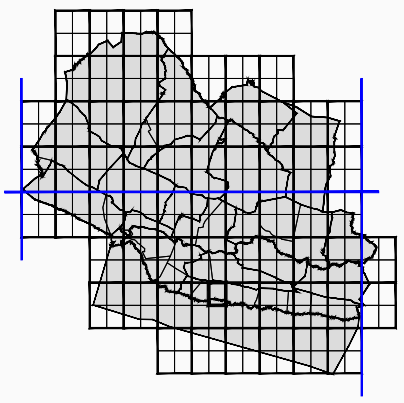

IZMJENE I DOPUNE
PROSTORNOG PLANA UREĐENJA GRADA OMIŠA

GRAĐEVINSKA PODRUČJA NASELJA
MJ 1:5000

List 152

URBOS

BIRO ZA PROSTORNO PLANIRANJE, URBANIZAM I ZAŠTITU OKOLIŠA
d.o.o. SPLIT, Karamanova 11

BR. ELABORATA: 666/15.

List 134

List 152

List 154

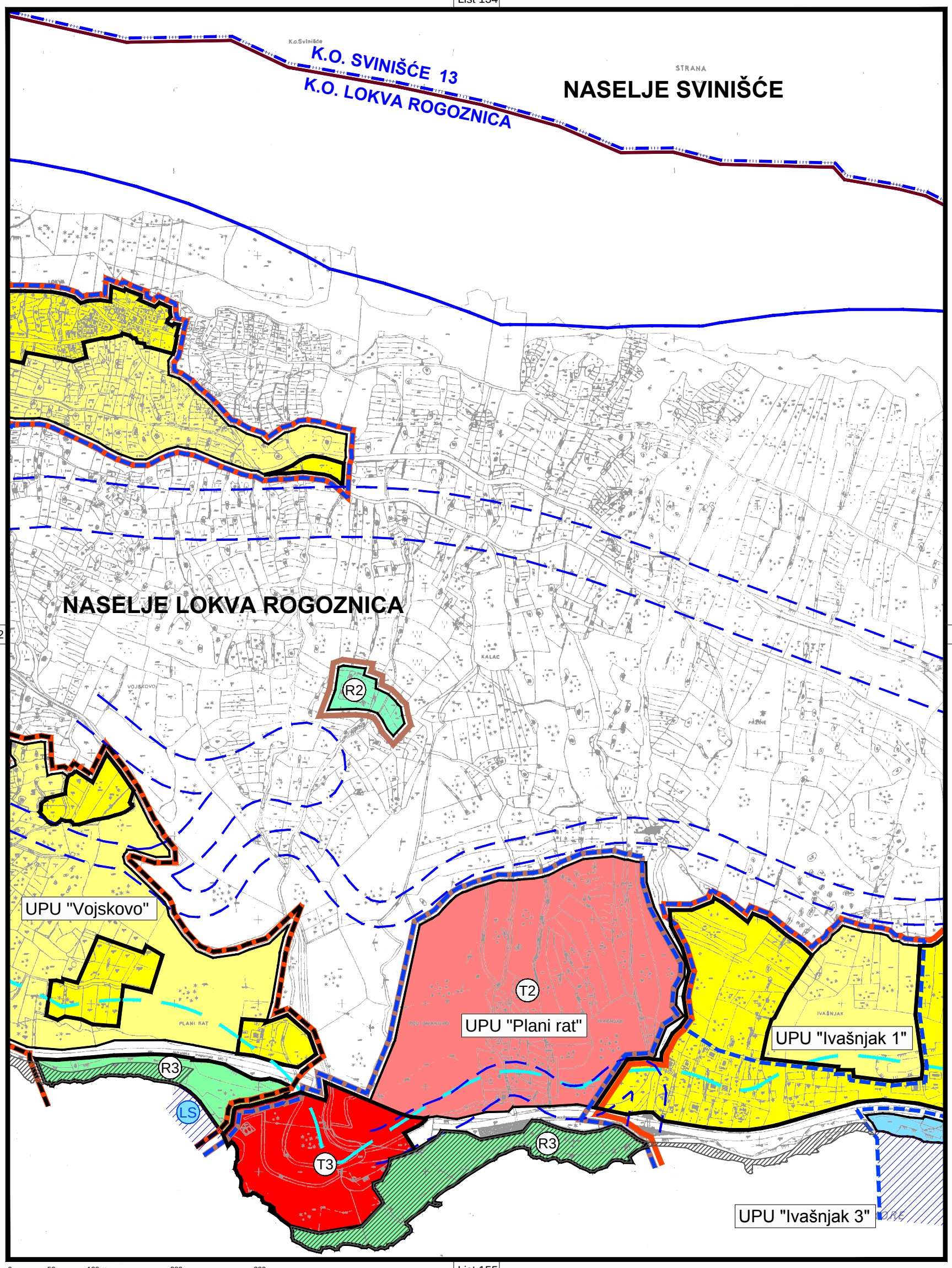

List 155

0 50 100 m 200 300

IZMJENE I DOPUNE
PROSTORNOG PLANA UREĐENJA GRADA OMIŠA

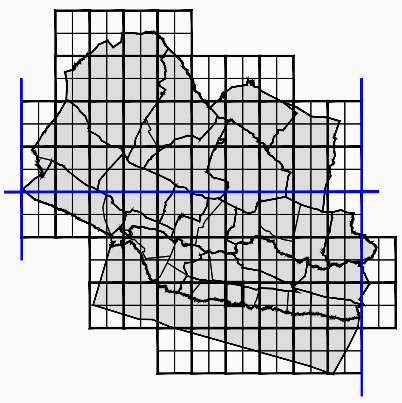

GRAĐEVINSKA PODRUČJA NASELJA
MJ 1:5000

List 153

URBOS
BIRO ZA PROSTORNO PLANIRANJE, URBANIZAM I ZAŠTITU OKOLIŠA
d.o.o. SPLIT, Karamanova 11
BR. ELABORATA: 666/15.

K.O. SVINIŠĆE
K.O. ROGOZNICA 23, 24, 42, 43

OMIŠ 27 b

List 135

List 153

List 157

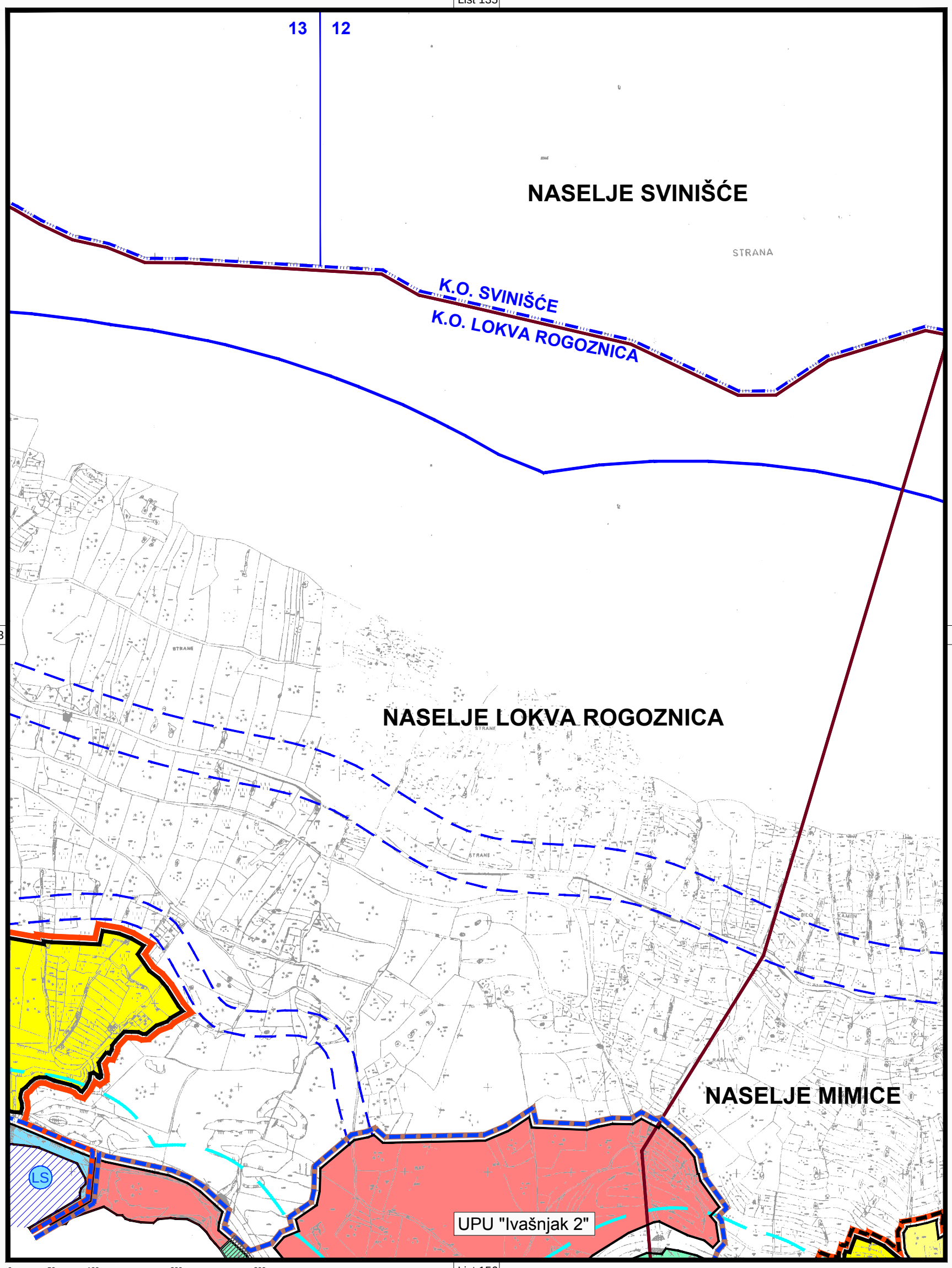

List 156

0 50 100 m 200 300

IZMJENE I DOPUNE
PROSTORNOG PLANA UREĐENJA GRADA OMIŠA

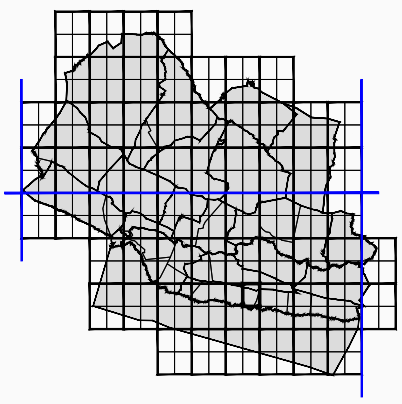

GRAĐEVINSKA PODRUČJA NASELJA
MJ 1:5000

List 154

URBOS

BIRO ZA PROSTORNO PLANIRANJE, URBANIZAM I ZAŠTITU OKOLIŠA
d.o.o. SPLIT, Karamanova 11

BR. ELABORATA: 666/15.

List 154

List 155

List 159

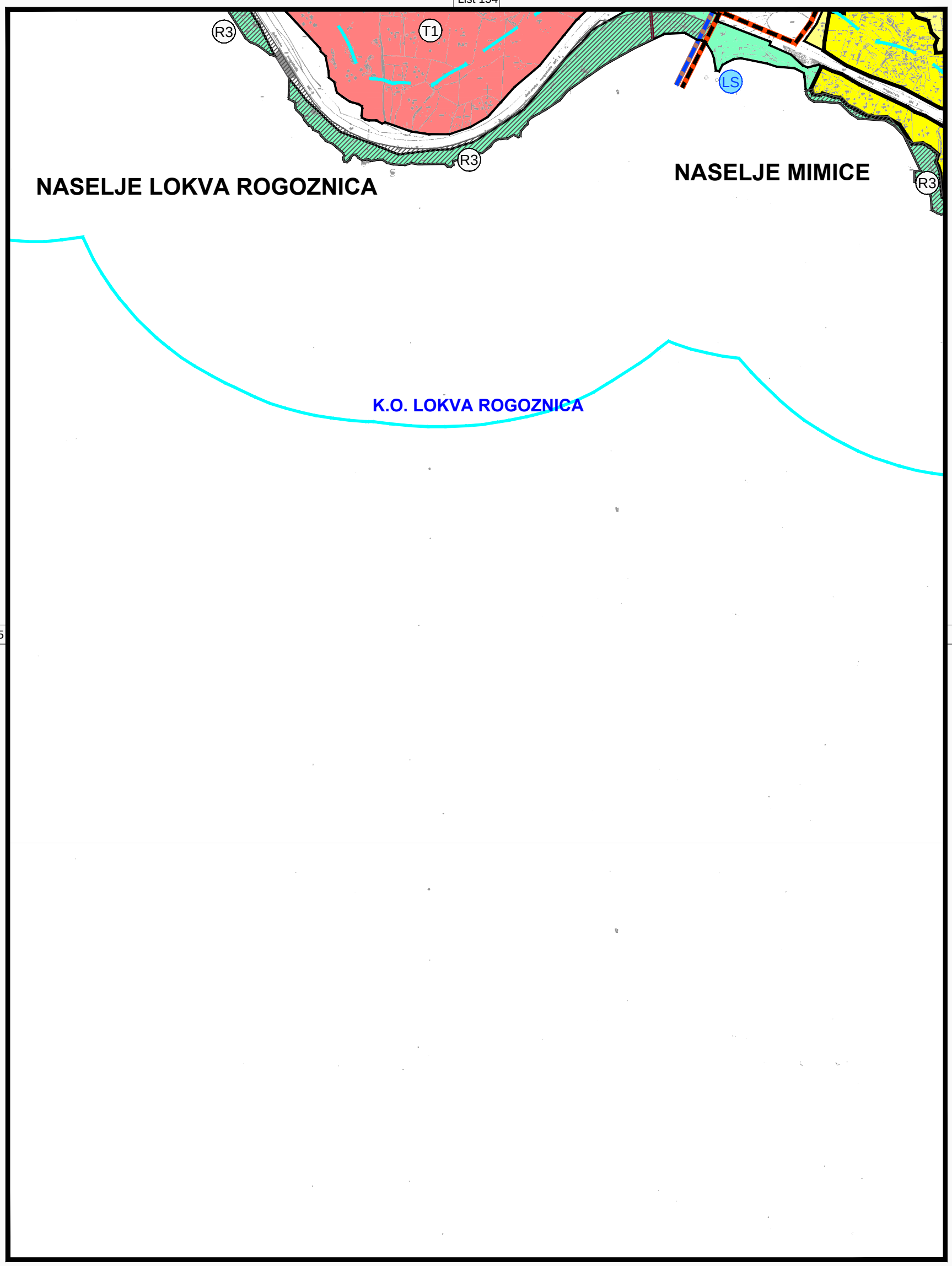

0 50 100 m 200 300

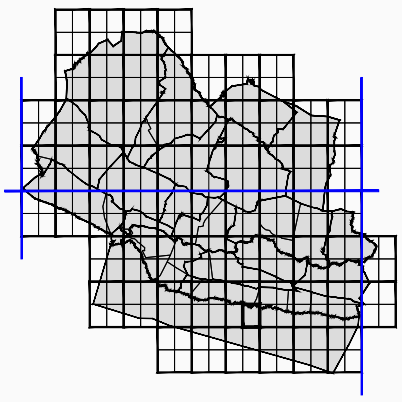

IZMJENE I DOPUNE
PROSTORNOG PLANA UREĐENJA GRADA OMIŠA

GRAĐEVINSKA PODRUČJA NASELJA
MJ 1:5000

List 156

URBOS
BIRO ZA PROSTORNO PLANIRANJE, URBANIZAM I ZAŠTITU OKOLIŠA
d.o.o. SPLIT, Karamanova 11
BR. ELABORATA: 666/15.

K.O. ROGOZNICA 51, 52

List 157

OMIŠ 28 c

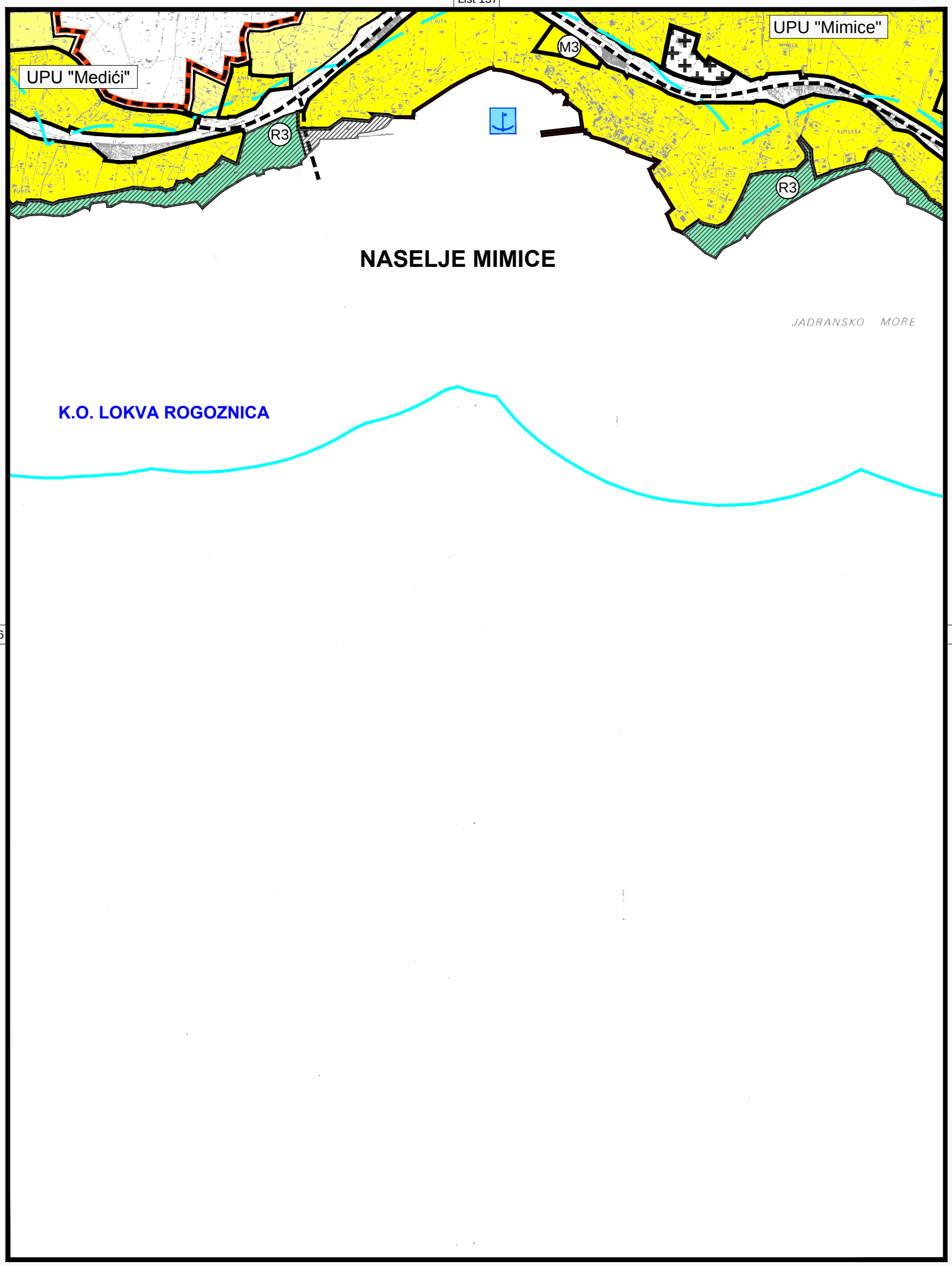

List 156

List 160

0 50 100 m 200 300

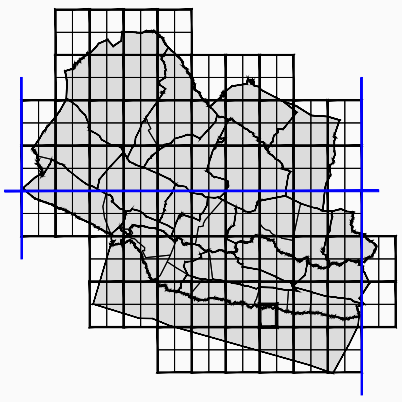

IZMJENE I DOPUNE
PROSTORNOG PLANA UREĐENJA GRADA OMIŠA

GRAĐEVINSKA PODRUČJA NASELJA
MJ 1:5000

List 159

URBOS
BIRO ZA PROSTORNO PLANIRANJE, URBANIZAM I ZAŠTITU OKOLIŠA
d.o.o. SPLIT, Karamanova 11
BR. ELABORATA: 666/15.

List 158

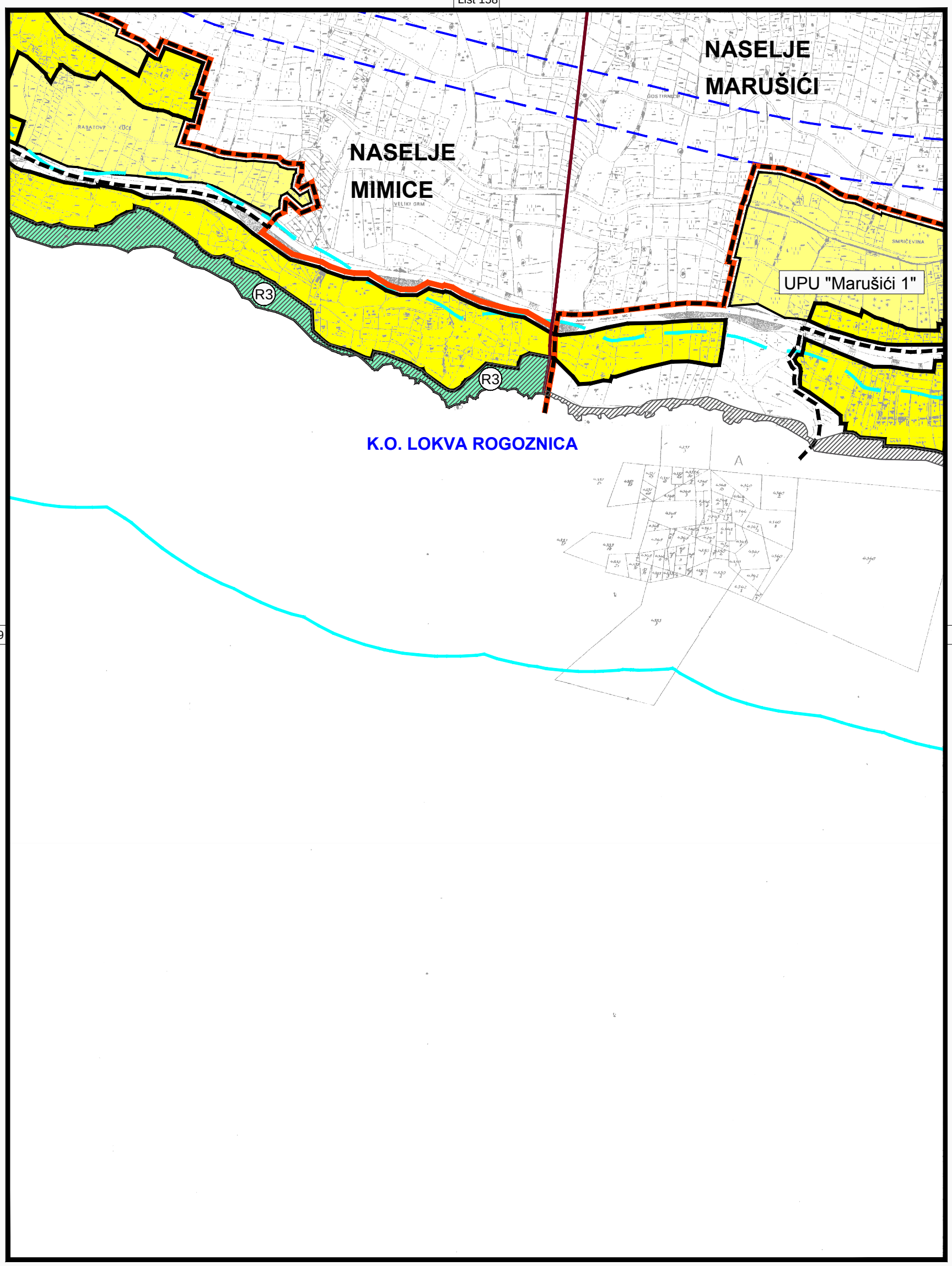

List 159

List 163

0 50 100 m 200 300

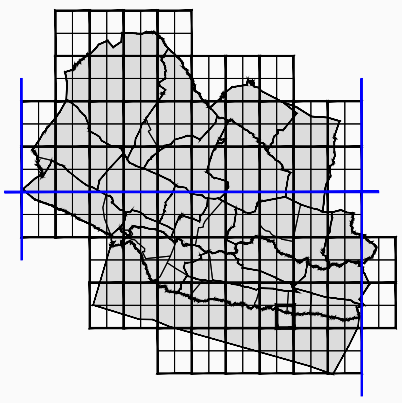

IZMJENE I DOPUNE
PROSTORNOG PLANA UREĐENJA GRADA OMIŠA

GRAĐEVINSKA PODRUČJA NASELJA
MJ 1:5000

List 160

URBOS
BIRO ZA PROSTORNO PLANIRANJE, URBANIZAM I ZAŠTITU OKOLIŠA
d.o.o. SPLIT, Karamanova 11
BR. ELABORATA: 666/15.

List 161

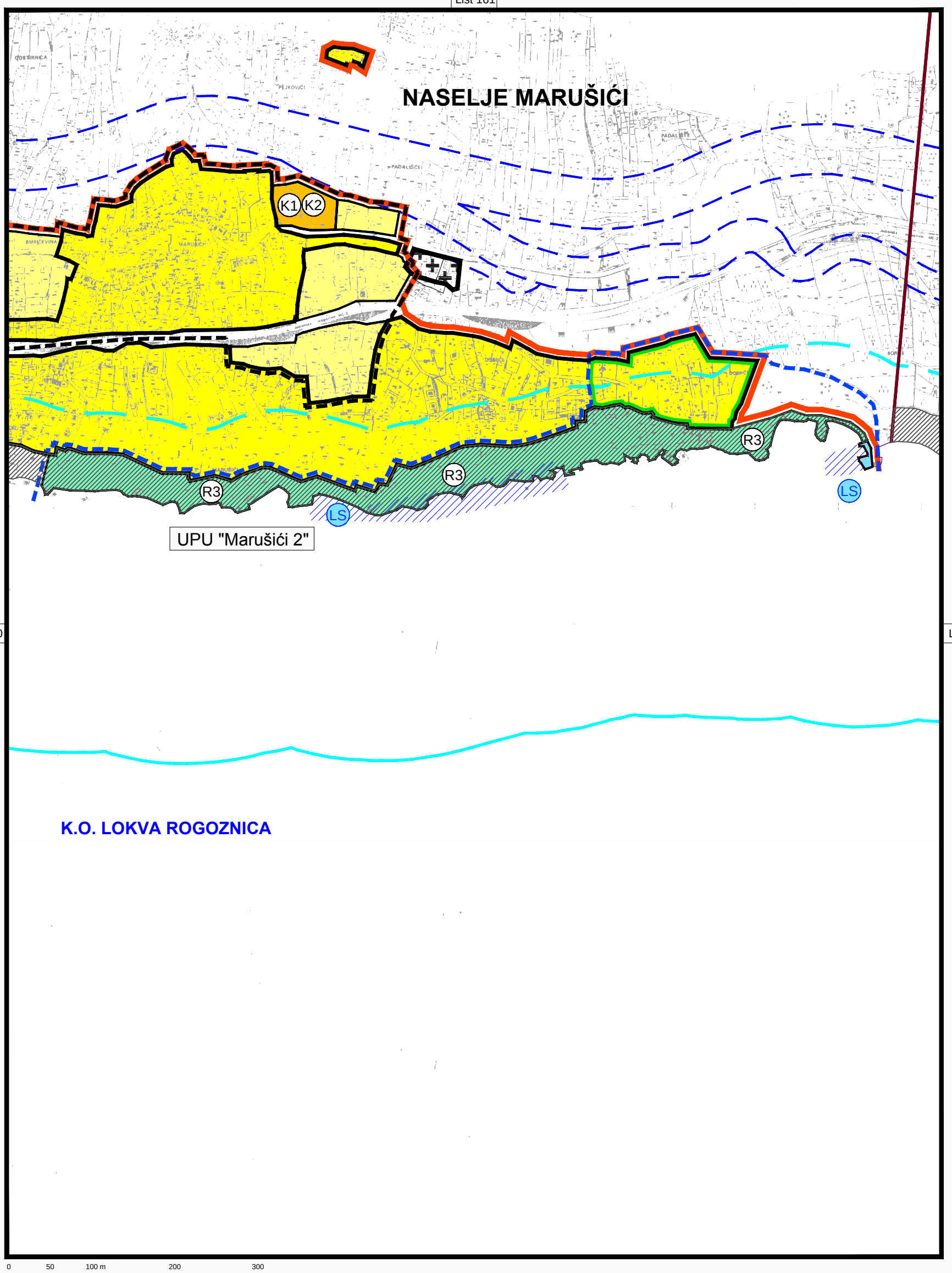

List 160

List 164

0 50 100 m 200 300

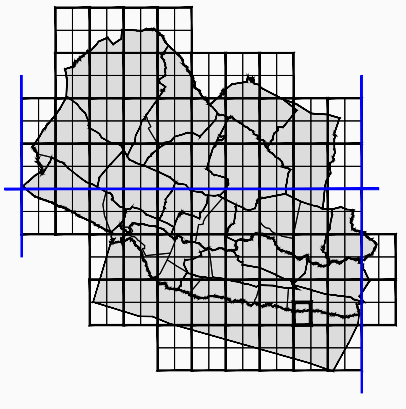

IZMJENE I DOPUNE
PROSTORNOG PLANA UREĐENJA GRADA OMIŠA

GRAĐEVINSKA PODRUČJA NASELJA
MJ 1:5000

List 163

URBOS

BIRO ZA PROSTORNO PLANIRANJE, URBANIZAM I ZAŠTITU OKOLIŠA
d.o.o. SPLIT, Karamanova 11

BR. ELABORATA: 666/15.

List 162

List 163

List 167

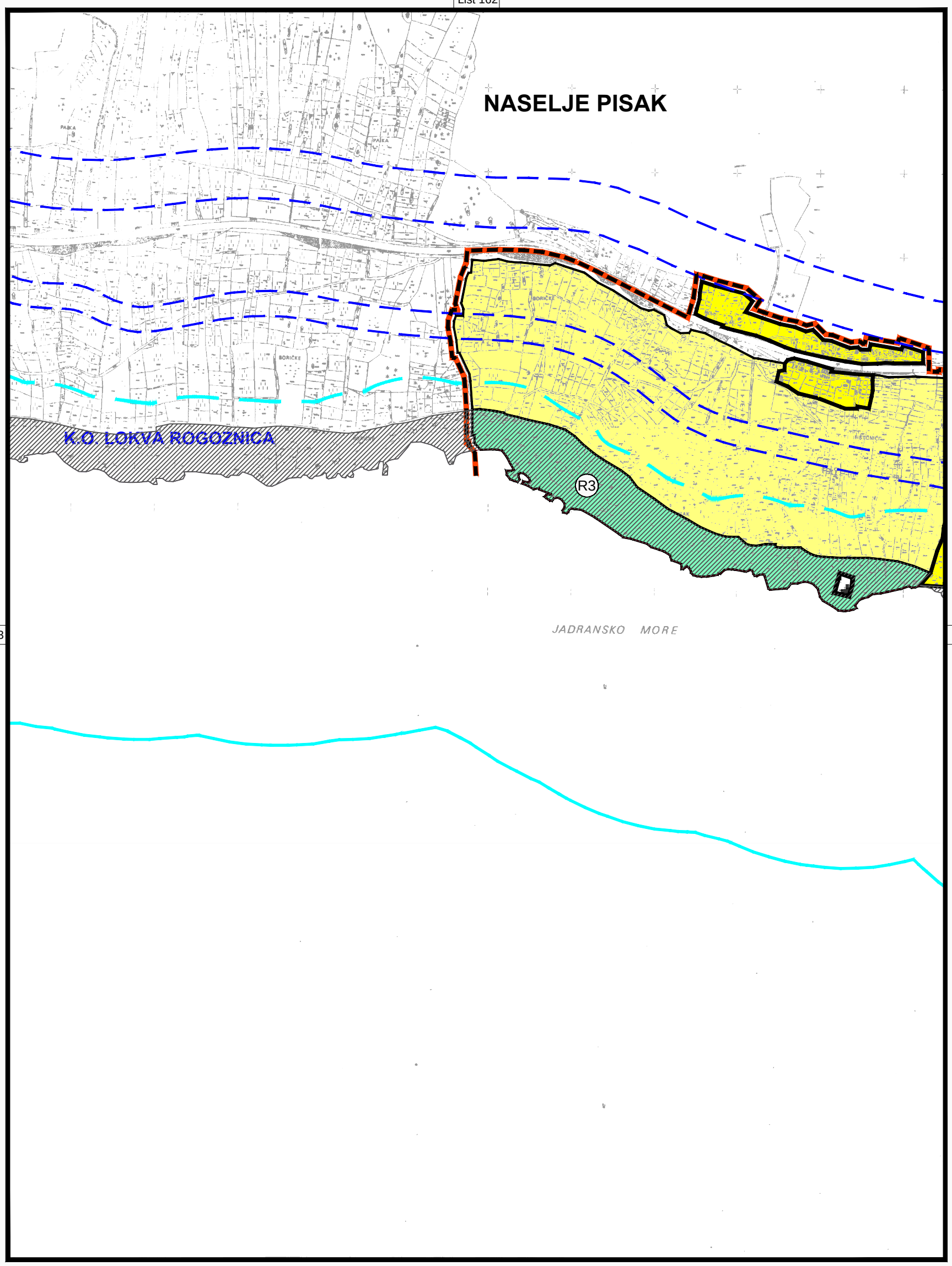

IZMJENE I DOPUNE
PROSTORNOG PLANA UREĐENJA GRADA OMIŠA

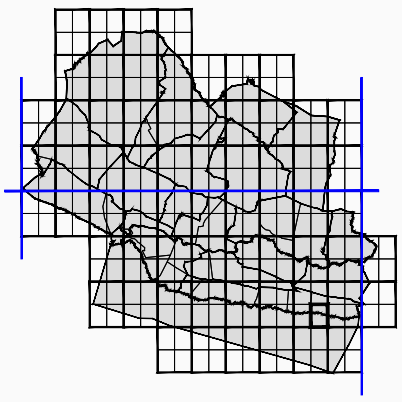

GRAĐEVINSKA PODRUČJA NASELJA
MJ 1:5000

List 164

URBOS
BIRO ZA PROSTORNO PLANIRANJE, URBANIZAM I ZAŠTITU OKOLIŠA
d.o.o. SPLIT, Karamanova 11
BR. ELABORATA: 666/15.

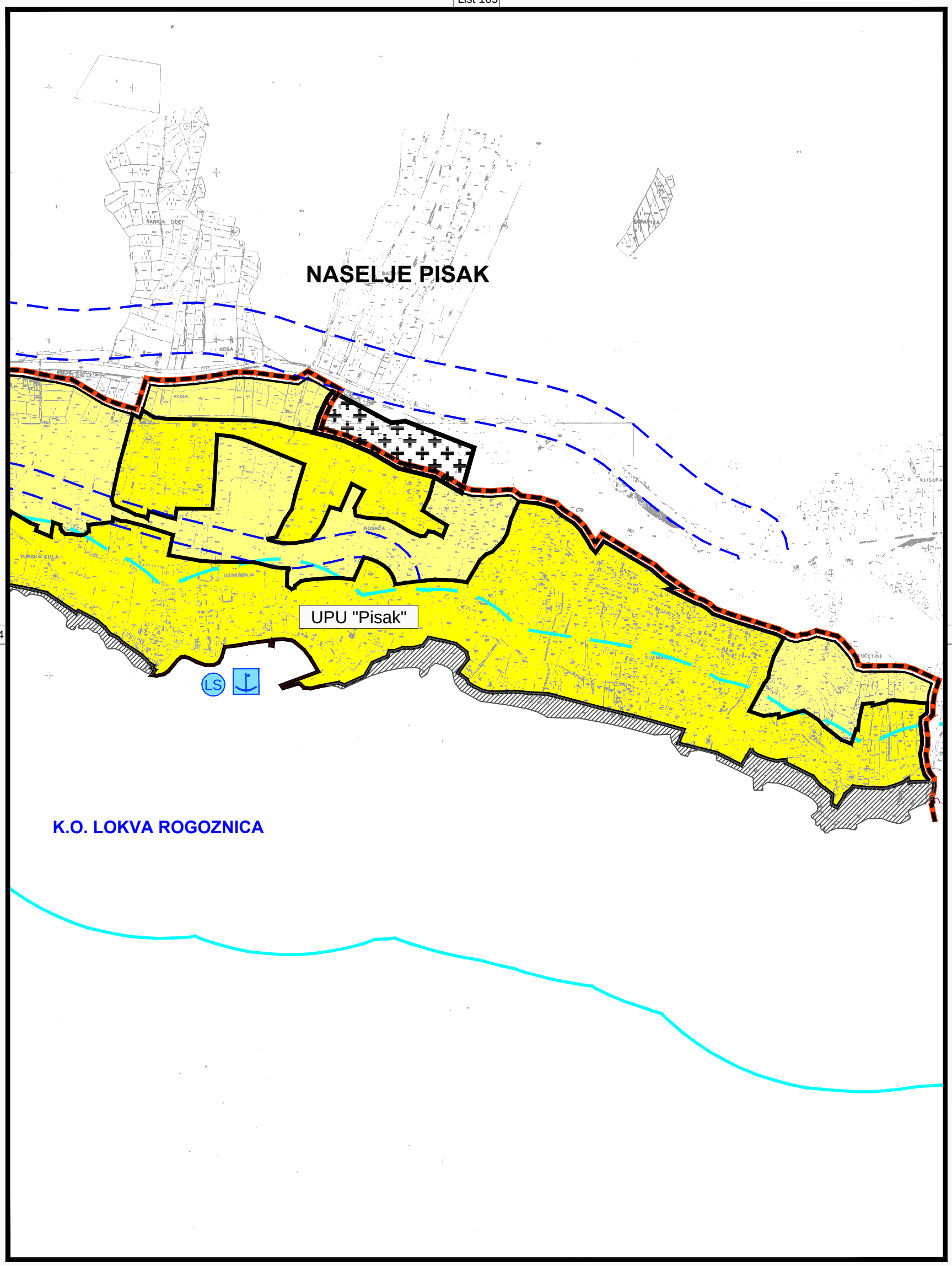

List 164

List 168

0 50 100 m 200 300

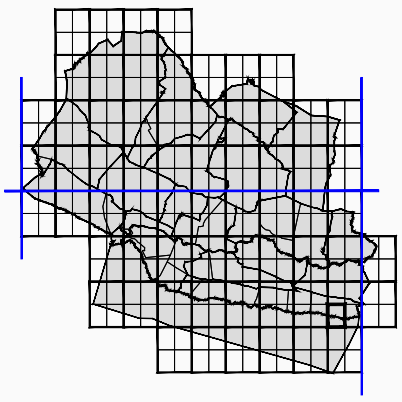

IZMJENE I DOPUNE
PROSTORNOG PLANA UREĐENJA GRADA OMIŠA

GRAĐEVINSKA PODRUČJA NASELJA
MJ 1:5000

List 167

URBOS
BIRO ZA PROSTORNO PLANIRANJE, URBANIZAM I ZAŠTITU OKOLIŠA
d.o.o. SPLIT, Karamanova 11
BR. ELABORATA: 666/15.